

ROAD INDEX

(H.V.) = HUNTING VALLEY (S.R.) = SOUTH RUSSELL

A	ALDERWOOD TR (SR) C6	ALLEXANDER DR (PVT) C2	ANGLES DR (S.R.) B4	ANTHONY LN (SR) B5	ARROW WOOD CIR (SR) C6
B	BEECHWOOD DR C1	BELLE VERNON DR C2	BELL ST (S.R.) (SR) B6, B7	BENNER DR B2	BIRCHMONT DR B5
C	BIGHOP DR (S.R.) D7	BLACKFORD DR B6	BRAEBURN LN C3	BUCKLAND TR C5	CANTON BUSH CIR (S.R.) C6
D	CABOT LN (PRIVATE) A5	CALLEY LN A2-B2	CASCADES DR (S.R.) E7	CAVES RD C1-C4	CHAGRIN MILLS RD C5-D5
E	CHAMBER LN (S.R.) C5-D5	CHELSEA CT (S.R.) E7-F7	CHILLICOTHE RD D1-D7	CHILE DR (S.R.) D7	CLARION DR B6
F	CLOVER LN D5	CLOVER LN D5	CLOYD LN D5	CLYDEDALE TR D4	CORRAL CIRCLE D4
G	COUNTRYSIDE DR (SR) D4	COUNTY LINE RD A1-A4	COY LN A5	CRESTVIEW DR D4	QUAYHOGA TR (PVT) E2
H	DAISY LN (S.R.) D4	DALE RD B7	DEERWOOD DR B5	DEERBROOK DR C4	DEERFIELD DR (S.R.) C4
I	DEERPT TR C4	DINES RD 23-D3	DORSET DR (S.R.) D5	DEER CT (S.R.) D5	FAIRFAX DRIVE (SR) B7
J	FAIRMOUNT RD A2-E2	FAIRVIEW RD (SR) B6	FAWN COURT C6	FAWCOURT (SR) C6	FERWOOD RD (SR) B6
K	FOREST DRIVE (SR) B6	FOX DEN EAST C6	FOX GLOVE LANE (SR) C6	FOX HALL DRIVE D7	FOX HILLS DRIVE B2
L	FOX HOLLOW DRIVE B2	FOX LANE (S.R.) C6	FOX RUN C6	FOX SEDGE LANE (SR) C6	FOX TRAIL (S.R.) C6
M	FOX WAY (S.R.) C6	GARDEN PARK DR (S.R.) C7	GREEN VALLEY DR (S.R.) E7	HARTWELL TR B3	HARTSHORE LN D4
N	HAZLEWOOD DR (S.R.) B6	HEATH RD B6	HENLOCK POINT RD C5-C4	HENLOCK RD B6-C5	HERRING LN C7
O	HEWLETT LN (H.V.) A2-A3	HILLBROOK DR A4	HILLBROOK LN EAST A4	HILLBROOK LN NORTH A4	HILLBROOK LN SOUTH A4
P	HITCHING POST LN D4	HOLLY HILL RD D5-4	HUNTERS HOLLOW TR B4	HUNTING HILLS DR B3	HUNTING LANE A5
Q	DIAM LN (H.V.) A2	RAVENREST DRIVE (H.V.) A3	RAVINE RIDGE DRIVE (H.V.) A3	RESERVE TRAIL (S.R.) B5	RIDGECREST DR (S.R.) E6-E7
R	RIDGEWOOD LN C4	RINDLEWOOD LANE (PVT) B4	RIVER GLEN DR C4	RIVERSIDE DR D3	RIVER OAK DR (SR) D7
S	RUSSELLTOWN A5-B4	SCARSDALE LN A5	SHERRICK DR (SR) D7	SHIRAZ COURT E8	SILVER BEACH TR E8
T	SKYLINE LN C4	SUNBELT LN (S.R.) A5	SUNBROOK LN C6	SUNBURY DR C6	SUNBURY WOOD LN C4
U	SOUTHWYCK DR C6	SPRING BROOK DR (PVT) F2-F1	SPRING DR (S.R.) C6	SPRING VALLEY DR C6	SQUIRE LN B3
V	STILLWATER DR C4	STONEHOUSE DR C4	STUMP HOLLOW LN A3	SUGAR BUSH LN (PVT) A5	SUGAR BUSH LN (SR) D6
W	SUGAR TREE DR D5	SUN RIDGE LN (S.R.) E6	SUNSET DR (S.R.) E6-E7	SURREY DOWNS DR D4	SURREY DOWNS DR D4
X	SWEET BRIAR LN B2	SYLVAN RD B6	SUNBELT LANE (SR) B8	SUFFOLK LANE B5B	TEABERRY CIRCLE (SR) C6
Y	THORNAPPLE DR C3	TOP HILL LN D4	TRAPPERS TR B4	TWIN LAKES TR B6	THISTLE LANE B4
Z	MUSIC ST C5-F5	WASHINGTON ST (SR) B7	WATERFALL TR B6	WATERFORD LK (SR) D7	WATT ROAD E 2,4
		WATKINS LN C5	WAVERLY LN (S.R.) C6	WELSHVILLE DR D6	WEST BEL MEADOW LN (SR) D7
		WEST RIVER BRIDGE D6	WESTOVER DR (SR) D7	WESTRIDGE DRIVE C1	WEST WILLARD RD C2
		WHARFON ROAD A 85	WHISPERING PINES DR A 85	WOLF PEN DRIVE (SR) D7	WOODLAND COURT (SR) C6
		WOODRUSH CIRCLE (SR) D6	WOODSIDE RD (SR) D7	WOODWAY LANE C3	WHITETAIL DRIVE (SR) D6


1 WEST WOOD ELEM. SCHOOL 10 SOUTH RUSSELL VILLAGE HALL
 2 RUSSELL ELEM. SCHOOL 11 RUSSELL FIRE DEPARTMENT
 3 RIVERVIEW BIBLE BAPTIST CH. 12 U.S. POST OFFICE (NOVELTY, OHIO)
 4 RIVERVIEW MEMORIAL PARK CEMETERY
 5 RIVERVIEW CEMETERY
 6 CEMETERY
 7 RUSSELL TOWN HALL

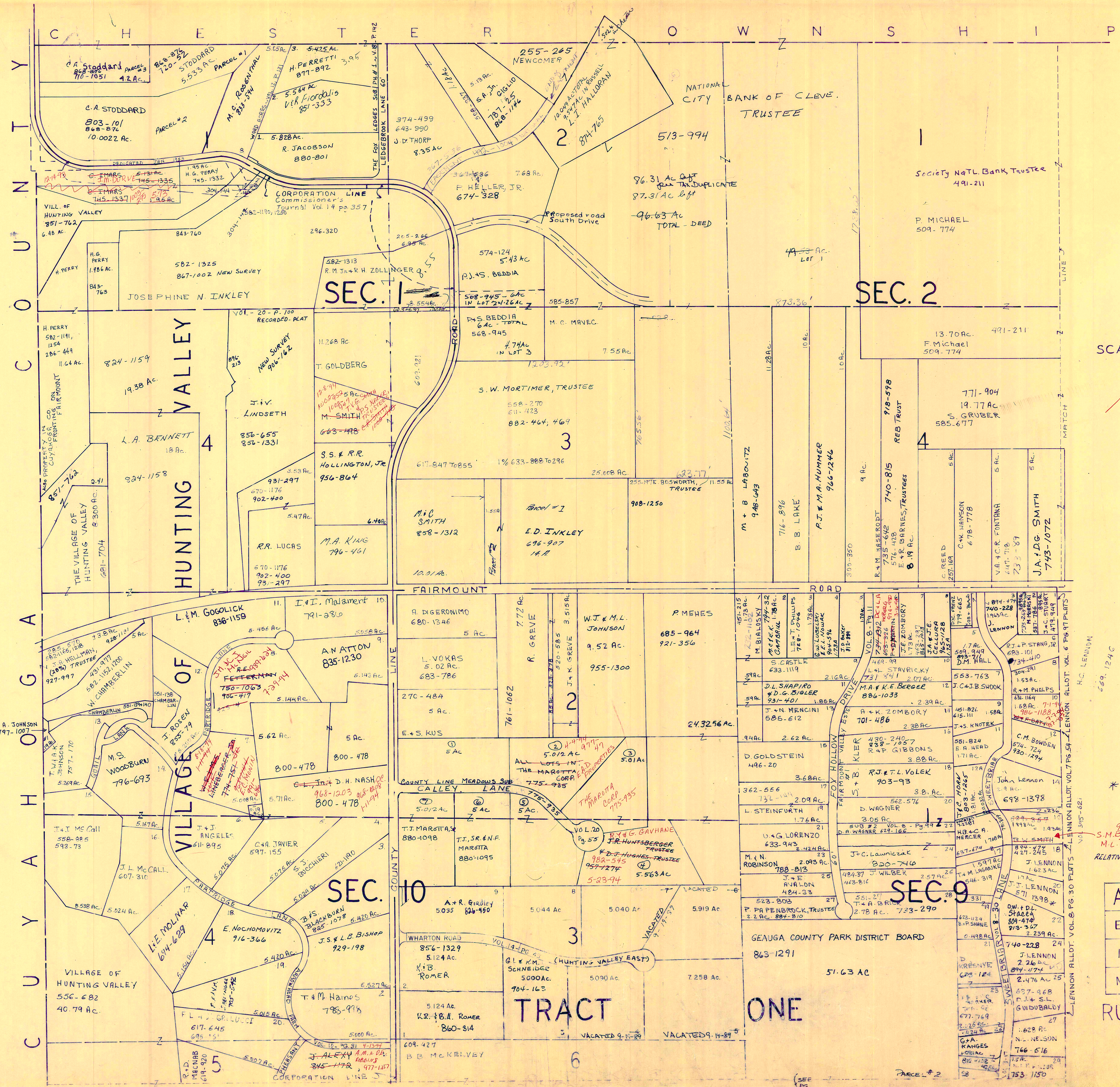
RUSSELL TOWNSHIP

SCALE: 1" = 2000'

ROBERT L. PHILLIPS,
GEAUGA COUNTY ENGINEER

--- UNPAVED ROAD --- TOWNSHIP LINE
 == PAVED ROAD --- COUNTY LINE
 +++ RAILROAD --- CORPORATION LINE





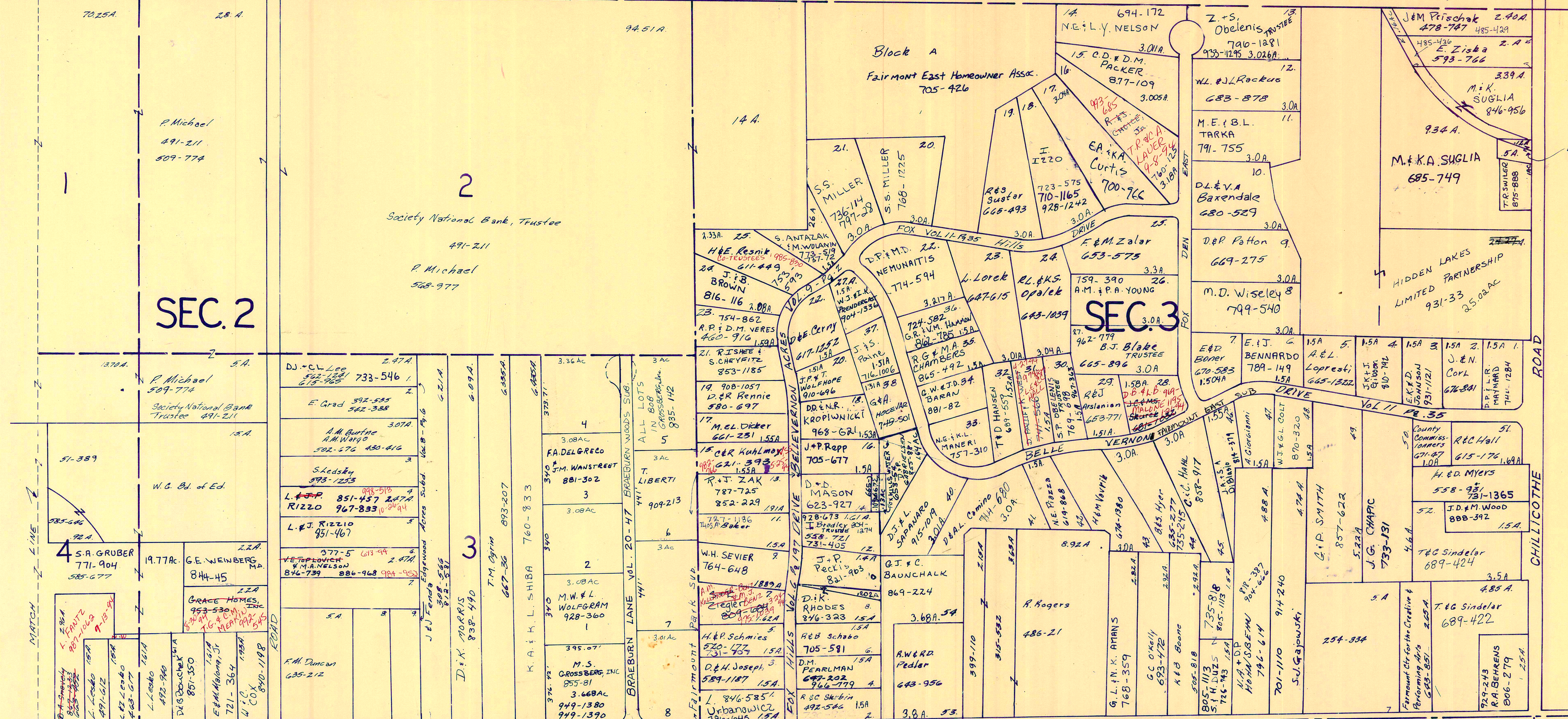
SCALE 1" = 300

* Inadequate description

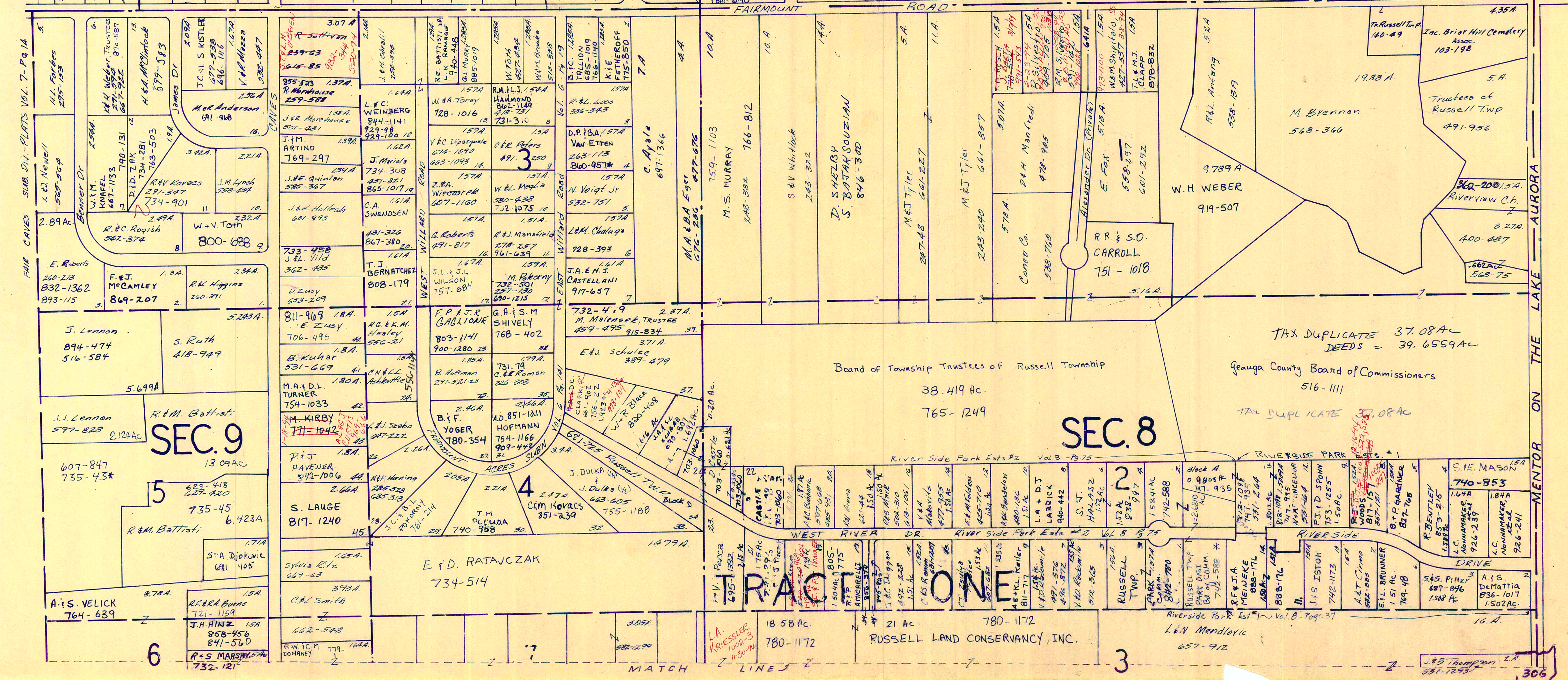
994-1099
S.M. BALDINI
M.C. HILL 920-94
RELATIVE REPRESENTATION
JANUARY 1, 1994

A	B	C	D
E	F	G	H
I	J	K	L
M	N	O	P

RUSSELL TWP



SCALE 1"=300'



* Inadequate description

TAX DUPLICATE 37,08AC DEEDS = 39,6559AC

Geauga County Board of Commissioners 516-1111

JANUARY 1, 1994

A	B	C	D
E	F	G	H
I	J	K	L
M	N	O	P

RUSSELL-B

RELATIVE REPRESENTATION

SEC. 3

SEC 4

SEC. 5

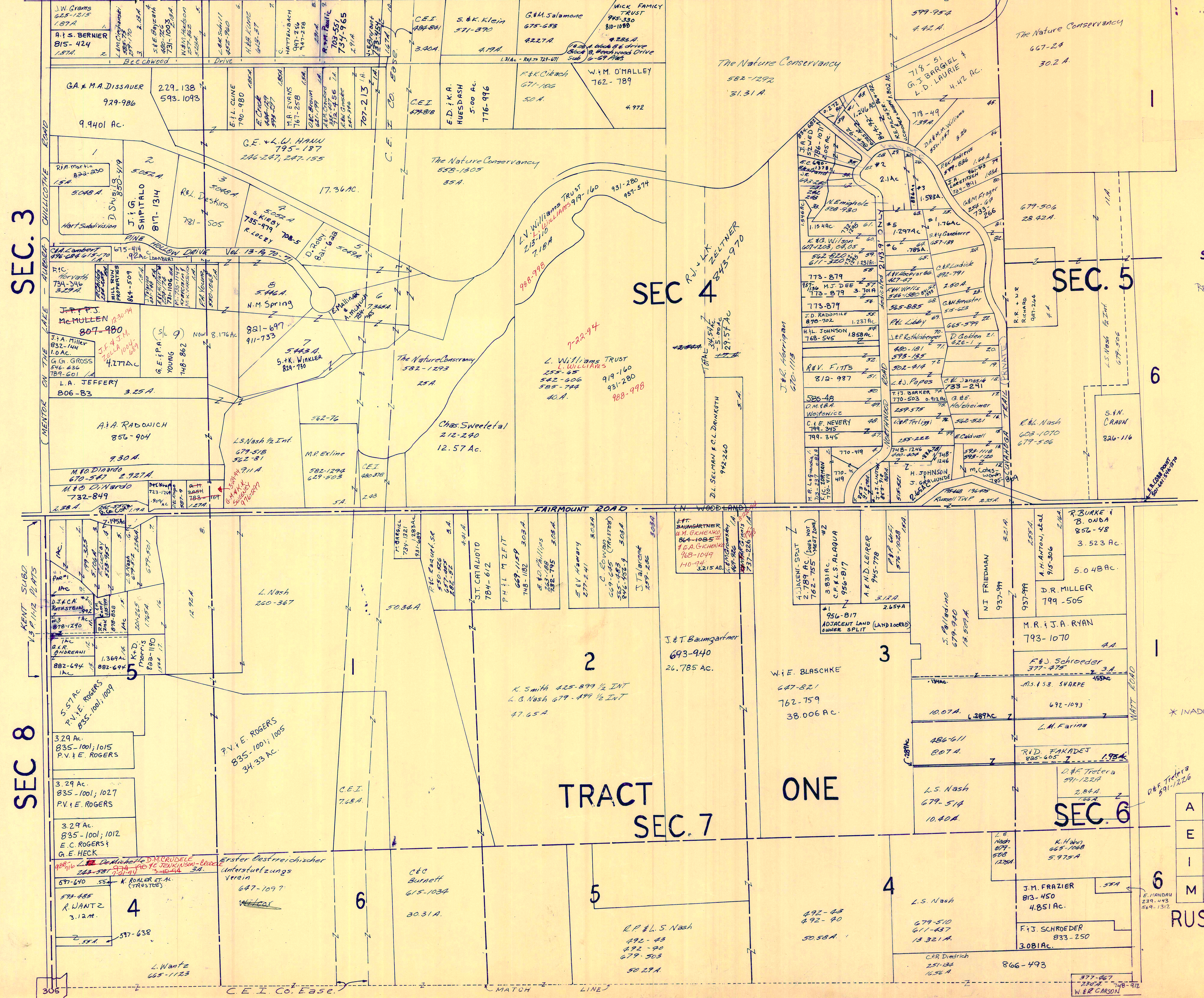
SEC 8

TRACT SEC. 7

ONE

SEC. 6

RUSSELL-C



SCALE 1" = 300'

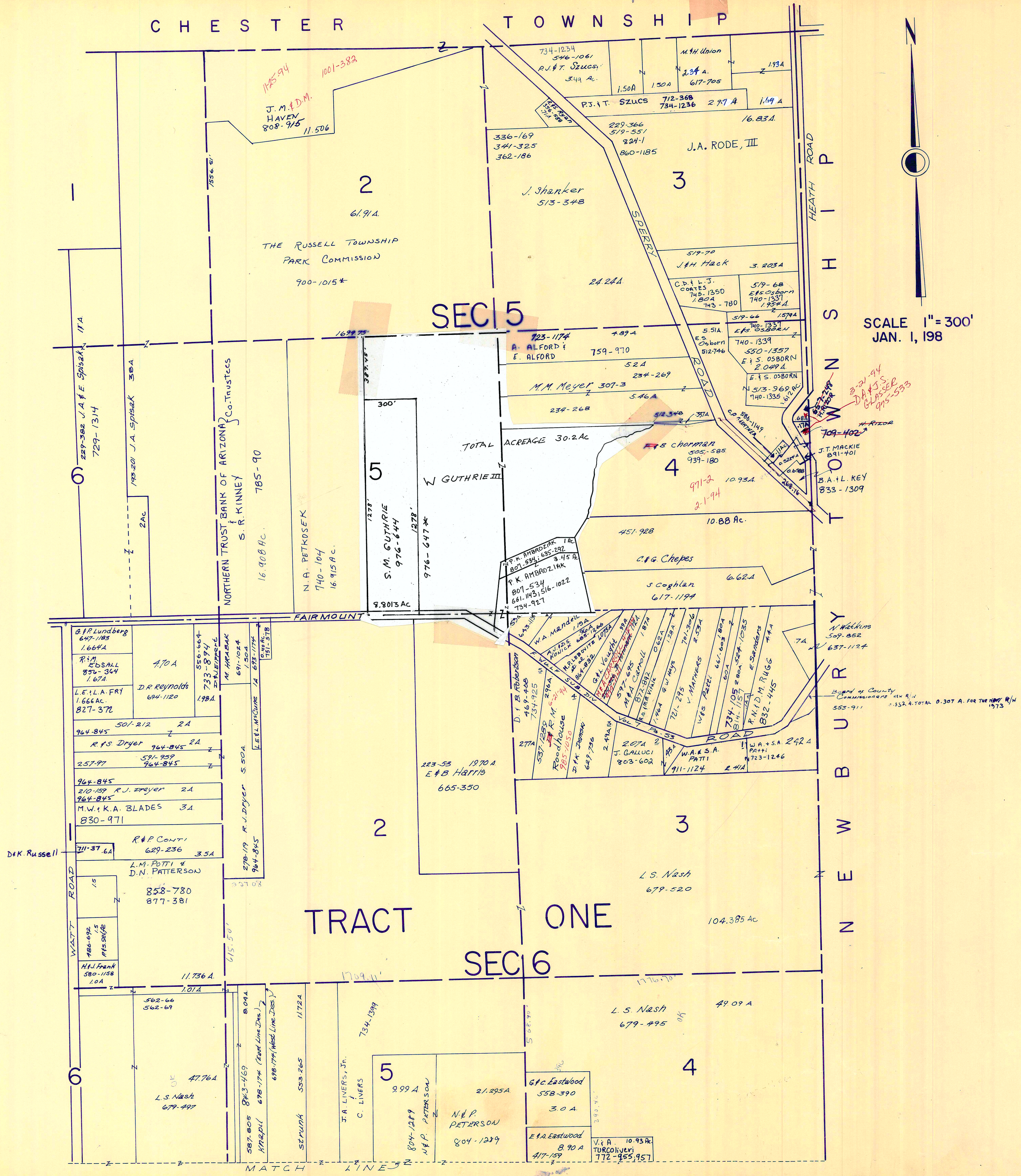
RELATIVE REPRESENTATION

* INADEQUATE DESCRIPTION

DATE FILED: JANUARY 1, 1994

A	B	C	D
E	F	G	H
I	J	K	L
M	N	O	P

CHESTER TOWNSHIP



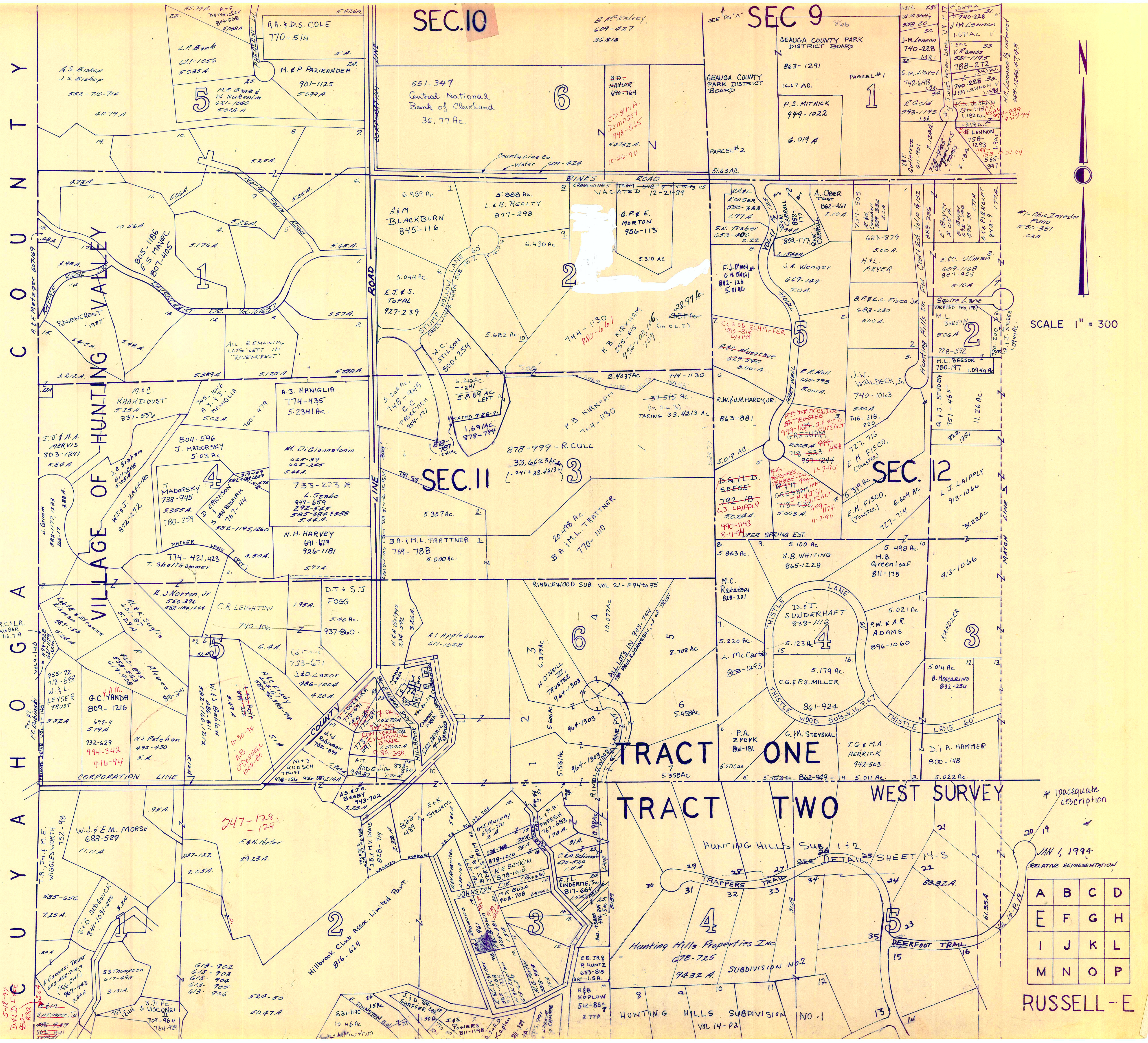
SCALE 1" = 300'
JAN. 1, 1988

* Inadequate description

JANUARY 1, 1994
RELATIVE REPRESENTATION

A	B	C	
E	F	G	H
I	J	K	L
M	N	O	P

RUSSELL-D



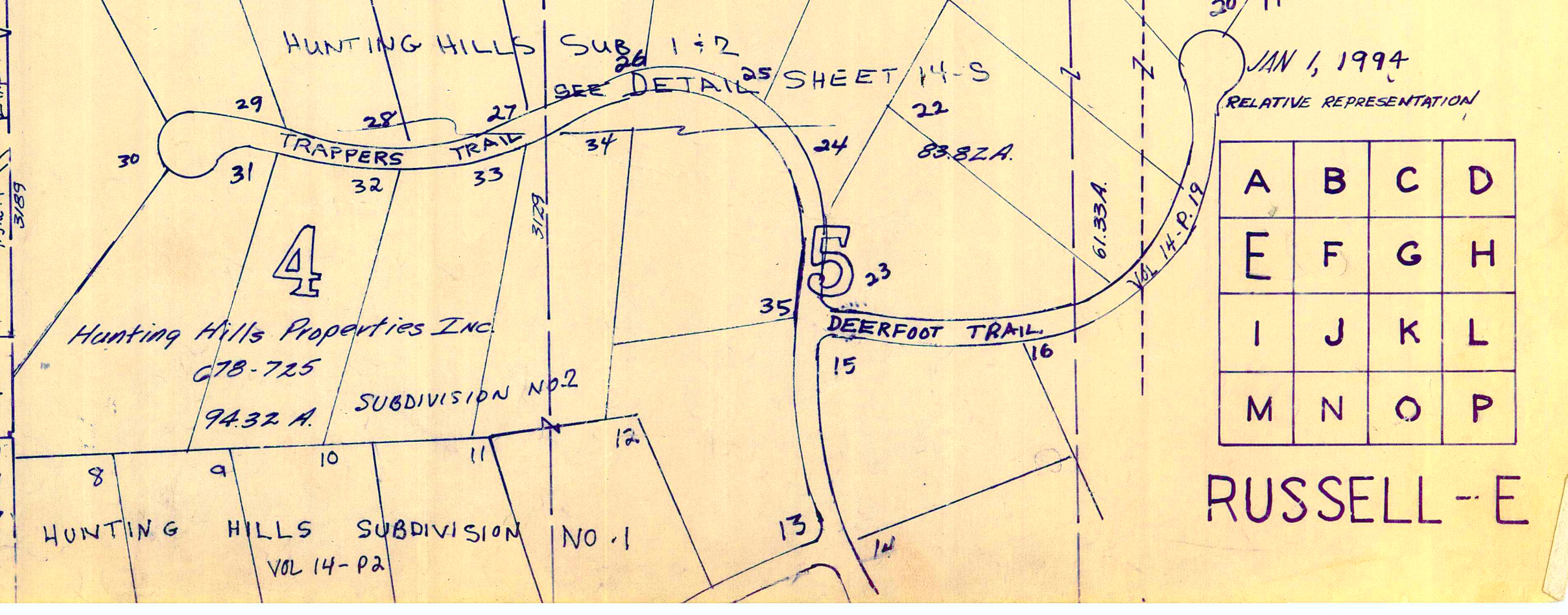
SCALE 1" = 300

A	B	C	D
E	F	G	H
I	J	K	L
M	N	O	P

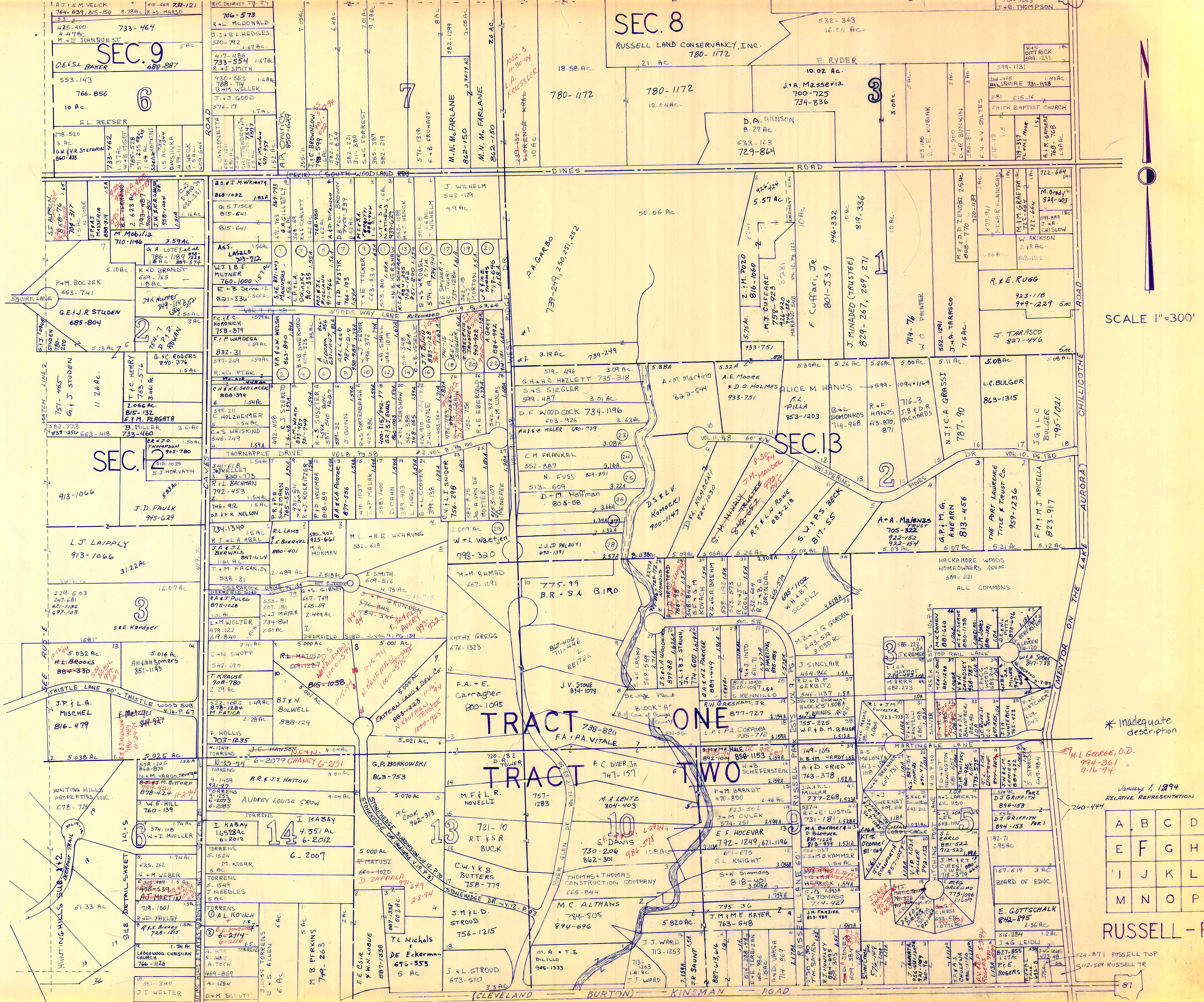
RUSSELL - E

TRACT ONE

TRACT TWO WEST SURVEY



* inadequate description
 JAN 1, 1994
 RELATIVE REPRESENTATION



SCALE 1"=300'

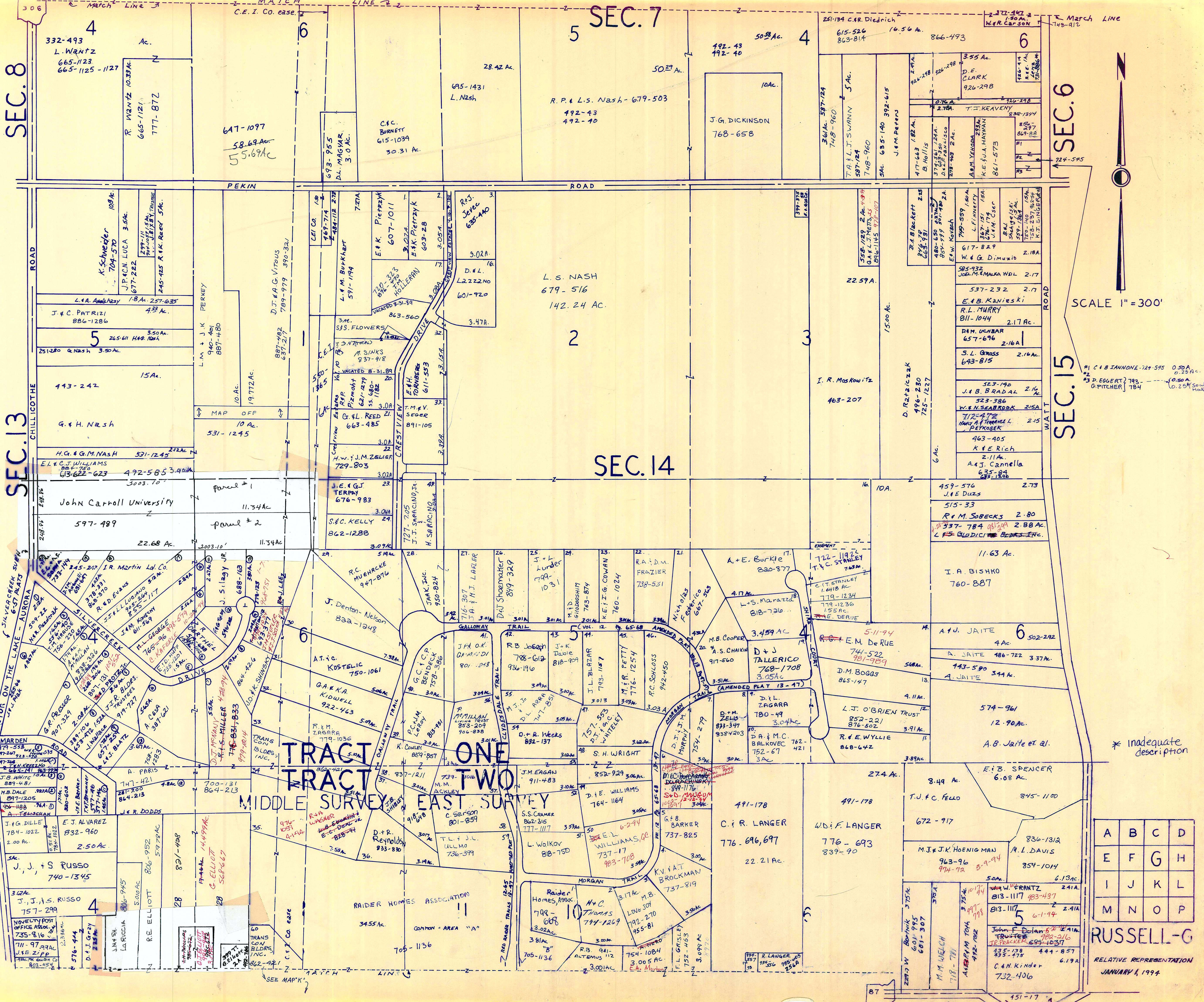
* Inadequate description

January 1, 1994
RELATIVE REPRESENTATION

A	B	C	D
E	F	G	H
I	J	K	L
M	N	O	P

RUSSELL - F

524-871 RUSSELL TOP
512-559 RUSSELL TR



SEC. 8

SEC. 13

SEC. 7

SEC. 14

SEC. 6

SEC. 15

SCALE 1" = 300'

A	B	C	D
E	F	G	H
I	J	K	L
M	N	O	P

RUSSELL-G
RELATIVE REPRESENTATION
JANUARY 6, 1994

* Inadequate description

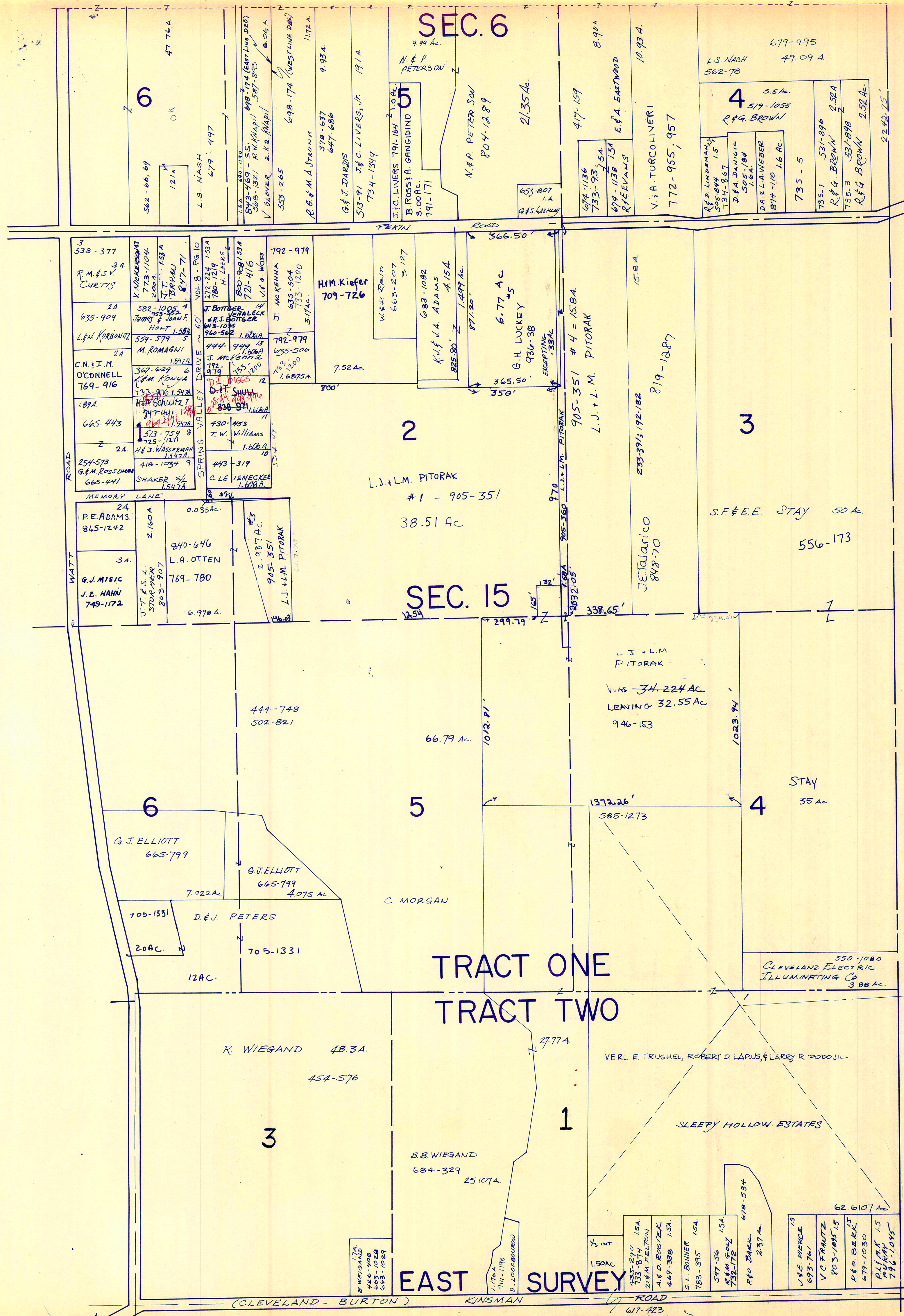
PT #117
CAMBOND
98-103
10-21-94

TRACT ONE TWO
MIDDLE SURVEY EAST SURVEY


RAIDER HOMES ASSOCIATION
COMMON AREA "A"

SEE MAP 'K'

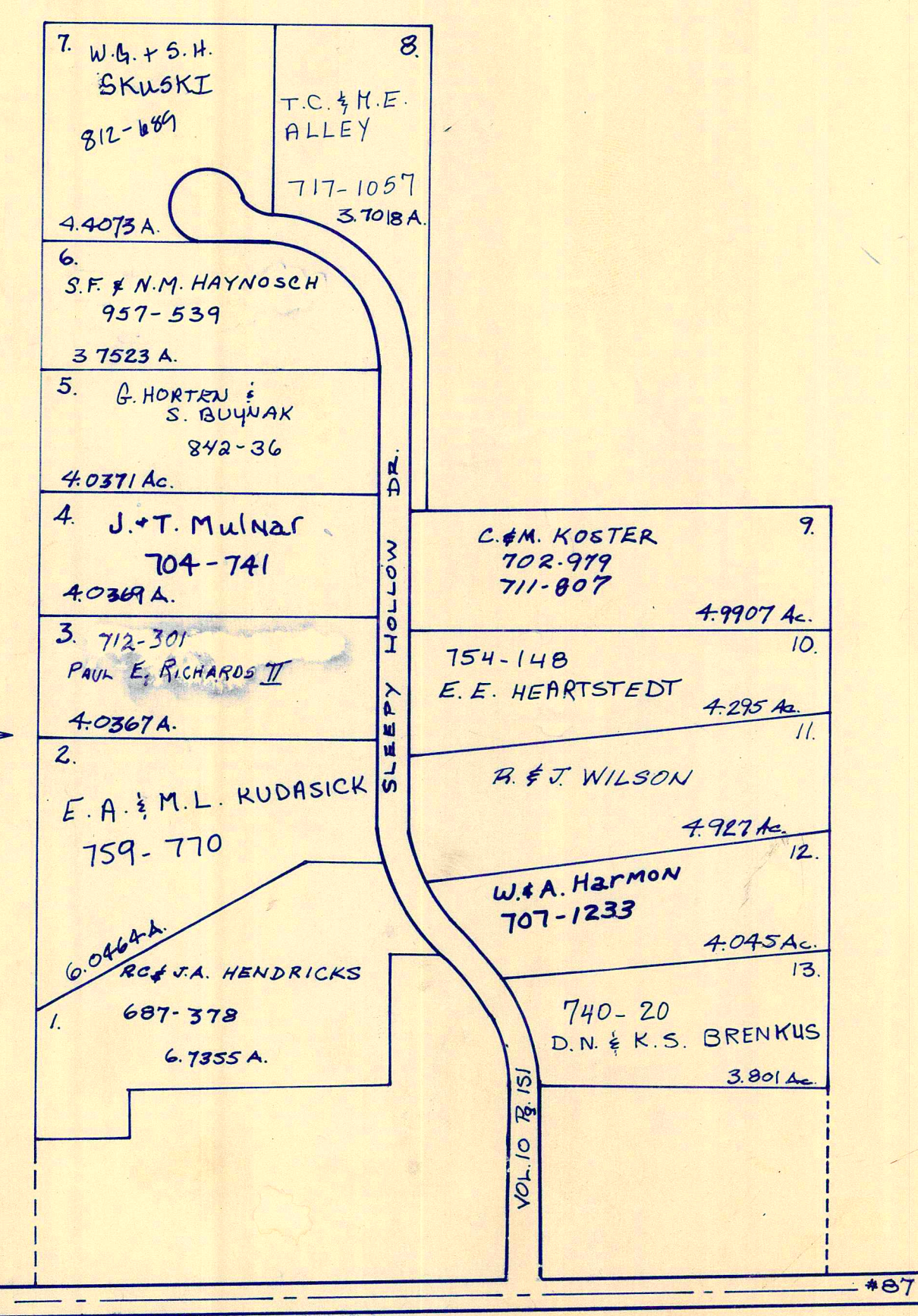
#1 C & B IANNONE 724-595 0.30 A.
#2 D. EGGERT 743-112 0.50 A.
#3 G. FITCHER 784 0.25 A. (0.25 A. South of Road)



P I T O R A K T O W N S H I P



SCALE = 1" = 300'
JAN. 1, 198



* Inadequate description

JANUARY 1, 1994
RELATIVE REPRESENTATION

A	B	C	D
E	F	G	H
I	J	K	L
M	N	O	P

RUSSELL-H

M. TARTAGLIA 657-651
D. BARKER & A. TANNER 1/3 INT EACH



WEST TRACT TRACT TWO THREE

SCALE 1" = 300'

A	B	C	D
E	F	G	H
I	J	K	L
M	N	O	P

RUSSELL

MODERN CONSERVANCY PLAN 122 JANUARY 1, 1993
SEE MAP 3 RELATIVE REPRESENTATION

* inadequate description

* PT OF 51.23 AC
25 AC
STILL IN SCARSDALE ESTS.
524-233

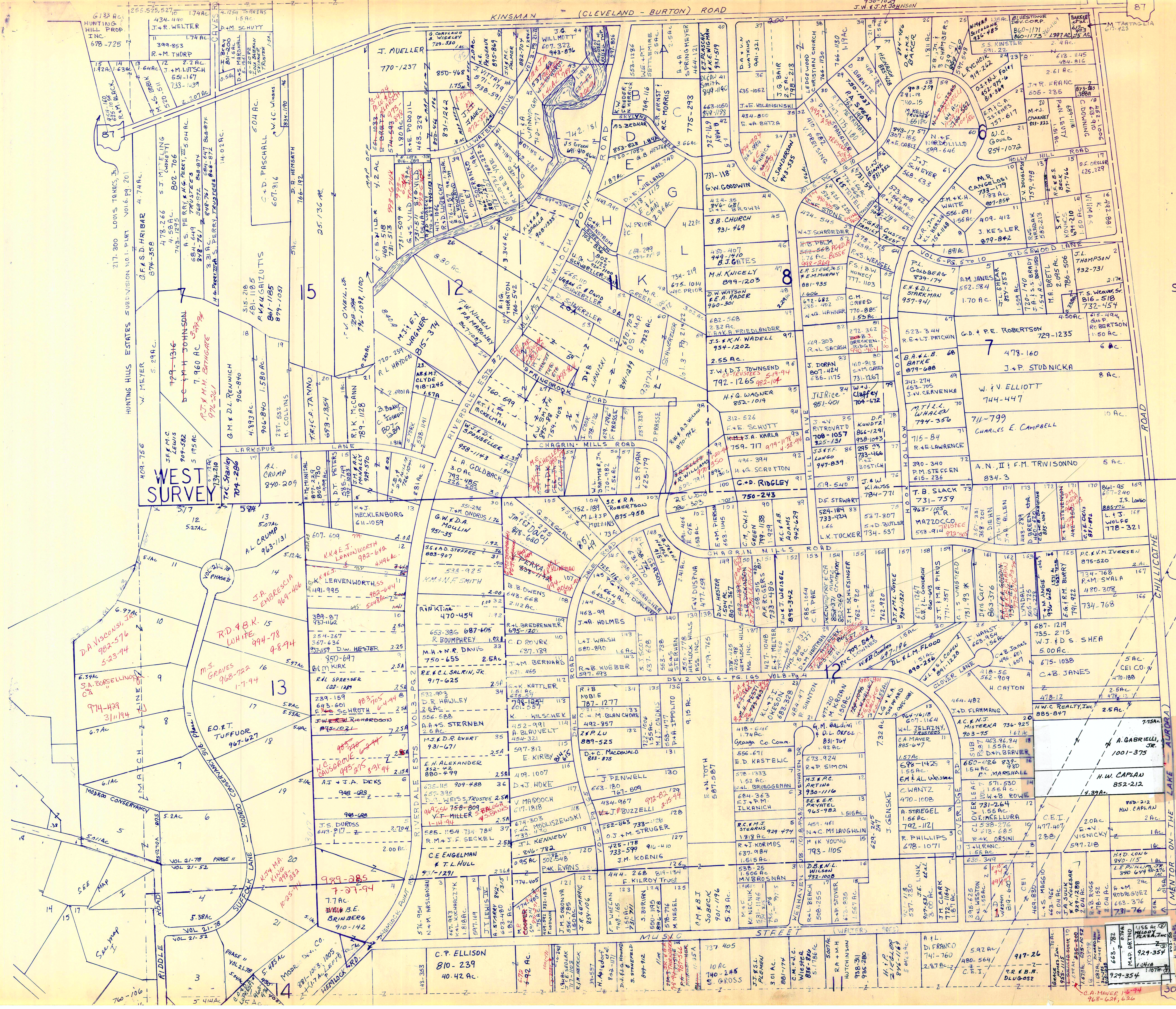
AA-44 JENNINGS
988-353
15.74 AC

J. WEISS
775-1044
987-622
RUSSELL CONSERVANCY
LAND INC
18.85 AC
28.6 AC

Hunting Hills Estates
Subdivision No. 2
See Sheets P & Q

Map contains numerous handwritten annotations in blue and red ink, including:

- Parcel numbers and acreages (e.g., 821-1190, 10.48 A; 221-357, 561; 801-58, 5.000 AC).
- Owner names (e.g., L.A.P. HARTMAN, R.M. MISTON, S. FRIEDMAN, J.S. BARBER, J.H. MORRIS).
- Survey lines and bearings (e.g., 5.000 AC, 1.574 AC, 1.71 AC).
- Handwritten notes and signatures (e.g., "SEE", "MIDWAY", "RUSSELL CONSERVANCY").
- References to other maps and documents (e.g., "SEE MAP 3", "VOL. 12-PG. 3").



SCALE 1" = 300'

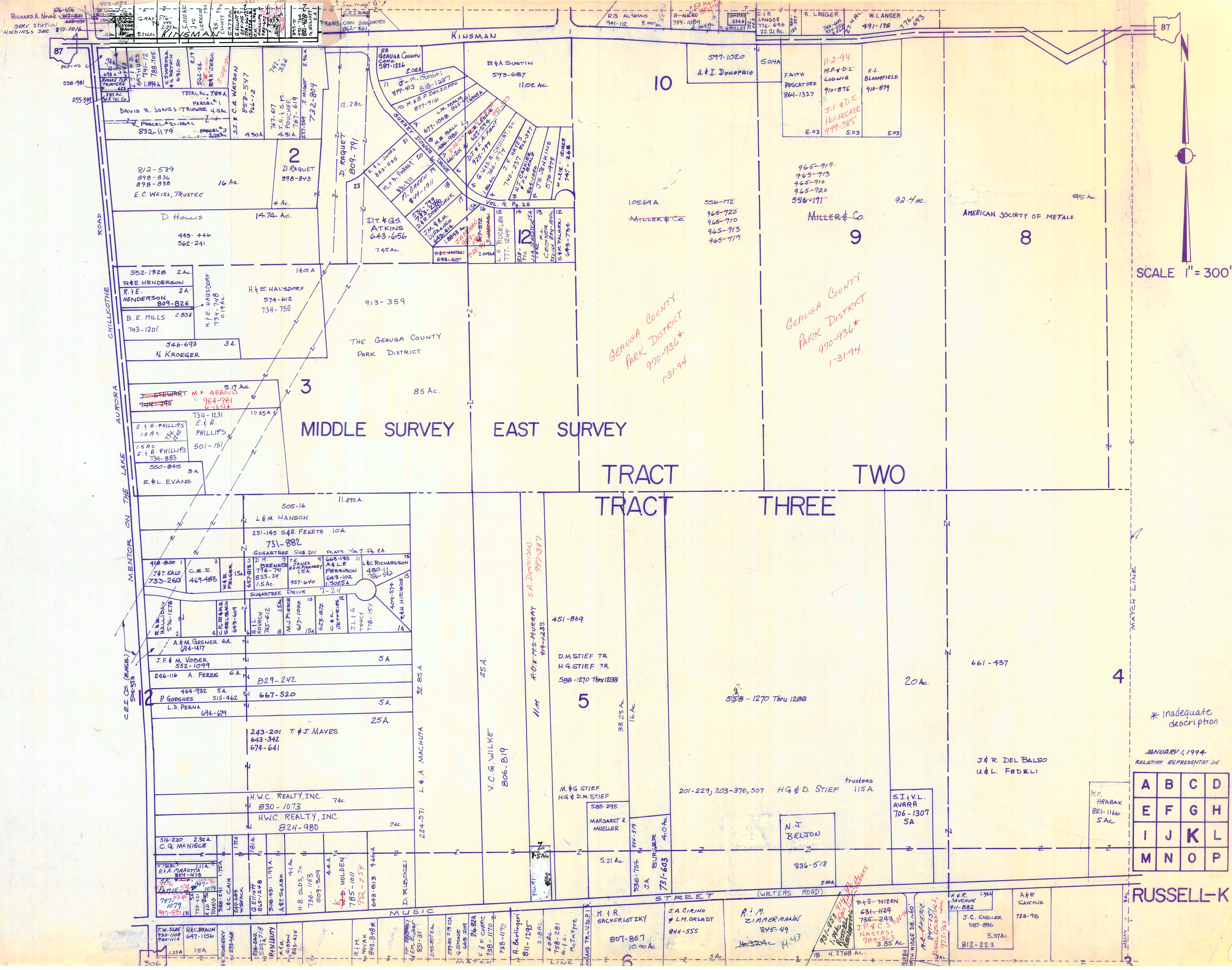
* Inadequate description

JANUARY 1, 1994
RELATIVE REPRESENTATION

A	B	C	D
E	F	G	H
I	J	K	L
M	N	O	P

RUSSELL-

306



SCALE 1" = 300'

A	B	C	D
E	F	G	H
I	J	K	L
M	N	O	P

JANUARY 1, 1994
RELATIVE REPRESENTATION

* Inadequate description

RUSSELL-K

RICHARD A. NOVAK
309 V. STATION
HOLDINGS INC. 841-1016

558-981
255-397
DAVID R. JONES TRUSTEE
832-1179

82-589
898-836
898-838
E.C. WEISS, TRUSTEE

493-446
562-241
D. HOLLIS

552-1328
R.E. HENDERSON
R.E. HENDERSON
809-826

546-693
N. KROEGER

STEWART M.F. ARBOUD
984-981
744-240

505-16
L & M HANSCH

251-145 S & R FEKETE
731-882

418-800
J & T KALD
733-260

246-116
A. FERDIS

243-201
T & J MAVES

H.W.C. REALTY, INC.
830-1073

516-220
C.Q. McNIECE

133A
R.C. BRAUN

741-172
788-705
TOTAL AC. 789A

16 AC.
D. RAQUET
890-843

14.74 AC.
D. HOLLIS

2 AC.
R.E. HENDERSON

3 AC.
N. KROEGER

5.17 AC.
STEWART M.F. ARBOUD

11.495 AC.
L & M HANSCH

10.25 AC.
E. & A. PHILLIPS

6A
A & M GESNER

5A
J.F. & M. VOBER

5A
P. GODSHES

7AC
H.W.C. REALTY, INC.

232A
C.Q. McNIECE

133A
R.C. BRAUN

741-172
788-705
TOTAL AC. 789A

4 AC.
D. RAQUET

14.74 AC.
D. HOLLIS

2 AC.
R.E. HENDERSON

3 AC.
N. KROEGER

5.17 AC.
STEWART M.F. ARBOUD

11.495 AC.
L & M HANSCH

10.25 AC.
E. & A. PHILLIPS

6A
A & M GESNER

5A
J.F. & M. VOBER

5A
P. GODSHES

7AC
H.W.C. REALTY, INC.

232A
C.Q. McNIECE

133A
R.C. BRAUN

741-172
788-705
TOTAL AC. 789A

4 AC.
D. RAQUET

14.74 AC.
D. HOLLIS

2 AC.
R.E. HENDERSON

3 AC.
N. KROEGER

5.17 AC.
STEWART M.F. ARBOUD

11.495 AC.
L & M HANSCH

10.25 AC.
E. & A. PHILLIPS

6A
A & M GESNER

5A
J.F. & M. VOBER

5A
P. GODSHES

7AC
H.W.C. REALTY, INC.

232A
C.Q. McNIECE

133A
R.C. BRAUN

741-172
788-705
TOTAL AC. 789A

4 AC.
D. RAQUET

14.74 AC.
D. HOLLIS

2 AC.
R.E. HENDERSON

3 AC.
N. KROEGER

5.17 AC.
STEWART M.F. ARBOUD

11.495 AC.
L & M HANSCH

10.25 AC.
E. & A. PHILLIPS

6A
A & M GESNER

5A
J.F. & M. VOBER

5A
P. GODSHES

7AC
H.W.C. REALTY, INC.

232A
C.Q. McNIECE

133A
R.C. BRAUN

741-172
788-705
TOTAL AC. 789A

4 AC.
D. RAQUET

14.74 AC.
D. HOLLIS

2 AC.
R.E. HENDERSON

3 AC.
N. KROEGER

5.17 AC.
STEWART M.F. ARBOUD

11.495 AC.
L & M HANSCH

10.25 AC.
E. & A. PHILLIPS

6A
A & M GESNER

5A
J.F. & M. VOBER

5A
P. GODSHES

7AC
H.W.C. REALTY, INC.

232A
C.Q. McNIECE

133A
R.C. BRAUN

741-172
788-705
TOTAL AC. 789A

4 AC.
D. RAQUET

14.74 AC.
D. HOLLIS

2 AC.
R.E. HENDERSON

3 AC.
N. KROEGER

5.17 AC.
STEWART M.F. ARBOUD

11.495 AC.
L & M HANSCH

10.25 AC.
E. & A. PHILLIPS

6A
A & M GESNER

5A
J.F. & M. VOBER

5A
P. GODSHES

7AC
H.W.C. REALTY, INC.

232A
C.Q. McNIECE

133A
R.C. BRAUN

741-172
788-705
TOTAL AC. 789A

4 AC.
D. RAQUET

14.74 AC.
D. HOLLIS

2 AC.
R.E. HENDERSON

3 AC.
N. KROEGER

5.17 AC.
STEWART M.F. ARBOUD

11.495 AC.
L & M HANSCH

10.25 AC.
E. & A. PHILLIPS

6A
A & M GESNER

5A
J.F. & M. VOBER

5A
P. GODSHES

7AC
H.W.C. REALTY, INC.

232A
C.Q. McNIECE

133A
R.C. BRAUN

741-172
788-705
TOTAL AC. 789A

4 AC.
D. RAQUET

14.74 AC.
D. HOLLIS

2 AC.
R.E. HENDERSON

3 AC.
N. KROEGER

5.17 AC.
STEWART M.F. ARBOUD

11.495 AC.
L & M HANSCH

10.25 AC.
E. & A. PHILLIPS

6A
A & M GESNER

5A
J.F. & M. VOBER

5A
P. GODSHES

7AC
H.W.C. REALTY, INC.

232A
C.Q. McNIECE

133A
R.C. BRAUN

741-172
788-705
TOTAL AC. 789A

4 AC.
D. RAQUET

14.74 AC.
D. HOLLIS

2 AC.
R.E. HENDERSON

3 AC.
N. KROEGER

5.17 AC.
STEWART M.F. ARBOUD

11.495 AC.
L & M HANSCH

10.25 AC.
E. & A. PHILLIPS

6A
A & M GESNER

5A
J.F. & M. VOBER

5A
P. GODSHES

7AC
H.W.C. REALTY, INC.

232A
C.Q. McNIECE

133A
R.C. BRAUN

741-172
788-705
TOTAL AC. 789A

4 AC.
D. RAQUET

14.74 AC.
D. HOLLIS

2 AC.
R.E. HENDERSON

3 AC.
N. KROEGER

5.17 AC.
STEWART M.F. ARBOUD

11.495 AC.
L & M HANSCH

10.25 AC.
E. & A. PHILLIPS

6A
A & M GESNER

5A
J.F. & M. VOBER

5A
P. GODSHES

7AC
H.W.C. REALTY, INC.

232A
C.Q. McNIECE

133A
R.C. BRAUN

741-172
788-705
TOTAL AC. 789A

4 AC.
D. RAQUET

14.74 AC.
D. HOLLIS

2 AC.
R.E. HENDERSON

3 AC.
N. KROEGER

5.17 AC.
STEWART M.F. ARBOUD

11.495 AC.
L & M HANSCH

10.25 AC.
E. & A. PHILLIPS

6A
A & M GESNER

5A
J.F. & M. VOBER

5A
P. GODSHES

7AC
H.W.C. REALTY, INC.

232A
C.Q. McNIECE

133A
R.C. BRAUN

87

87

7

4

2

100.16 A.
477-252

477-252 71.85 A

~~46.78~~ A.
46 AC

A.J. STACHOWSKI
945-1208
10.38 AC

307-581 32.5 A.
American Society
for Metals

SCALE 1"=200'



TRACT TWO TRACT THREE EAST SURVEY

312-587 G.G. Schurger
MUSIC ST. PROPERTIES, INC.
844-698 100 A

MATCH LINE 1

A.A. Abell III
706-452
5.0 AC.

4

A.I.C. ABELL
768-634
4.00 AC.

A.A. Abell
613-223
8.5 A.

707-79 6024.
451 J.S.
Sease

713-761
327
K. K. Wainger

551-27 899 1043 1039-14
731-1158 1005 814 A
G. BOARD E.B.T. DEWKO

15.30 A.

M. Molin

822-438
R.C. Baumgardner

26.91 A
D.P. JOYCE
829-539

ST. ENICKSON 811-872

MUSIC STREET 350'

206-487 #2 19 AC. PARCEL 2 518 R. 206-487	827-822 G.M. GARRAN 781-69	T.H. HIGGINS (D.C. 12) 744-128	224-823 J.P. Lohmeyer 864-1208 1208 W.E. J. 11 AC. W. Meares 867-867	Hunter's Woods 876-157	Hunter's Woods 815-157 5.93 AC.	J.M. LINK 708-809 2.02 AC.	859-864 859-866 Parcel #1 J.M. ALICK 52.07 AC	350' Parcel #2 J.M. ALICK 859-866	C. HORNER (D.C. 110) 974-110 J.P. ZIMMERMAN 860-491	T.D. SLOE 855-567
---	----------------------------------	-----------------------------------	---	---------------------------	---------------------------------------	-------------------------------	--	---	--	----------------------

* inadequate description

RELATIVE REPRESENTATION
JANUARY 1, 1972

A	B	C	D
E	F	G	H
I	J	K	L
M	N	O	P

RUSSELL - L

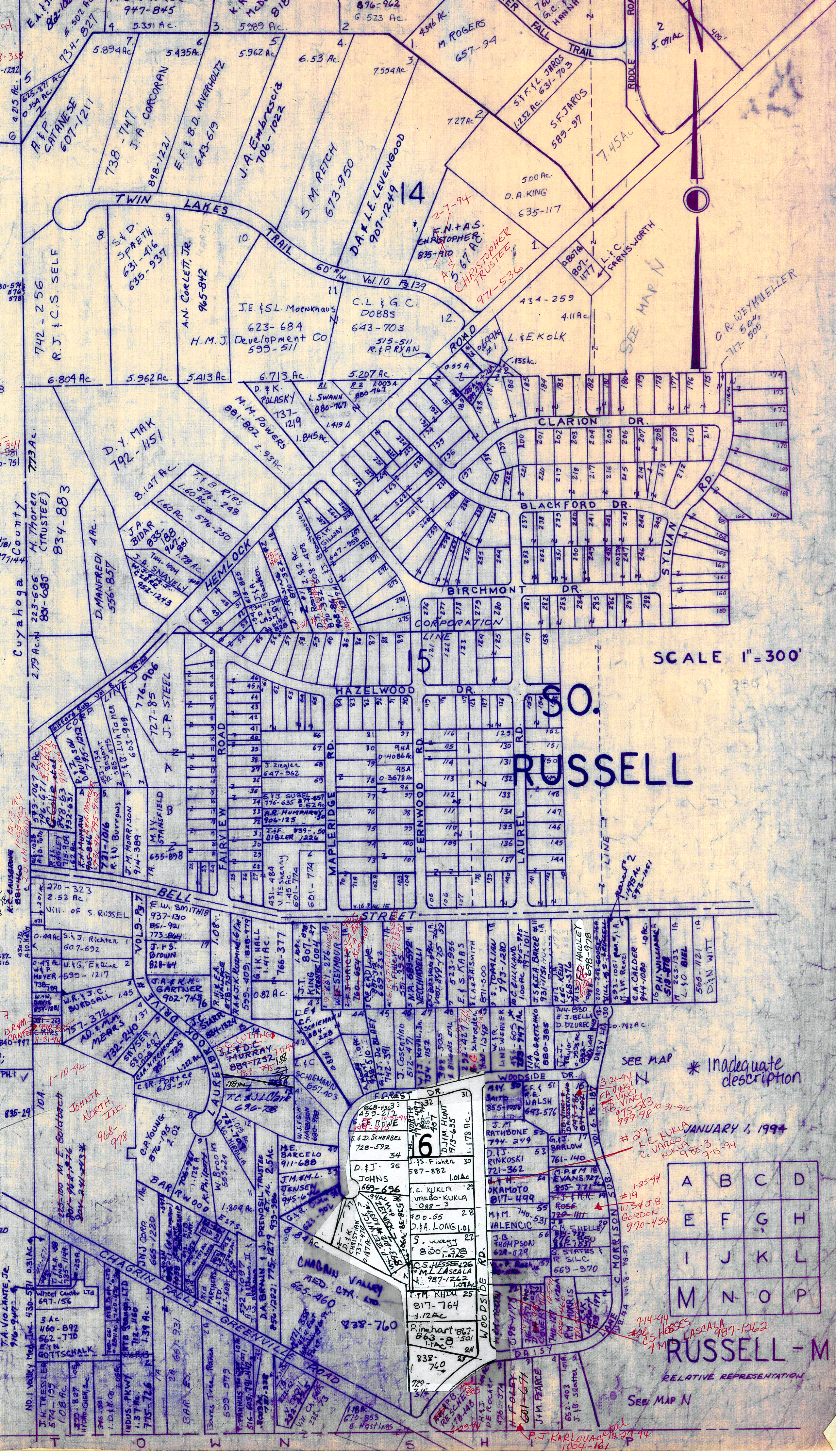
CHAGRIN HEIGHTS SUBDIVISION VOL. 3 - PG. 5-6 & 17 - 18 PLATS

Table listing property owners and their addresses/lot numbers for Chagrin Heights Subdivision. Includes names like F. Wiley, D. Man Fredi, E. Unkrich, S. Olland, O. Diamond, M. Alstrom, etc.

CHAGRIN FALLS

Table listing property owners and their addresses/lot numbers for Chagrin Falls. Includes names like J.H. Foster, S.S. Schmidt & P. Schmidt, J. Nelson, etc.

TRACT THREE



SCALE 1"=300'

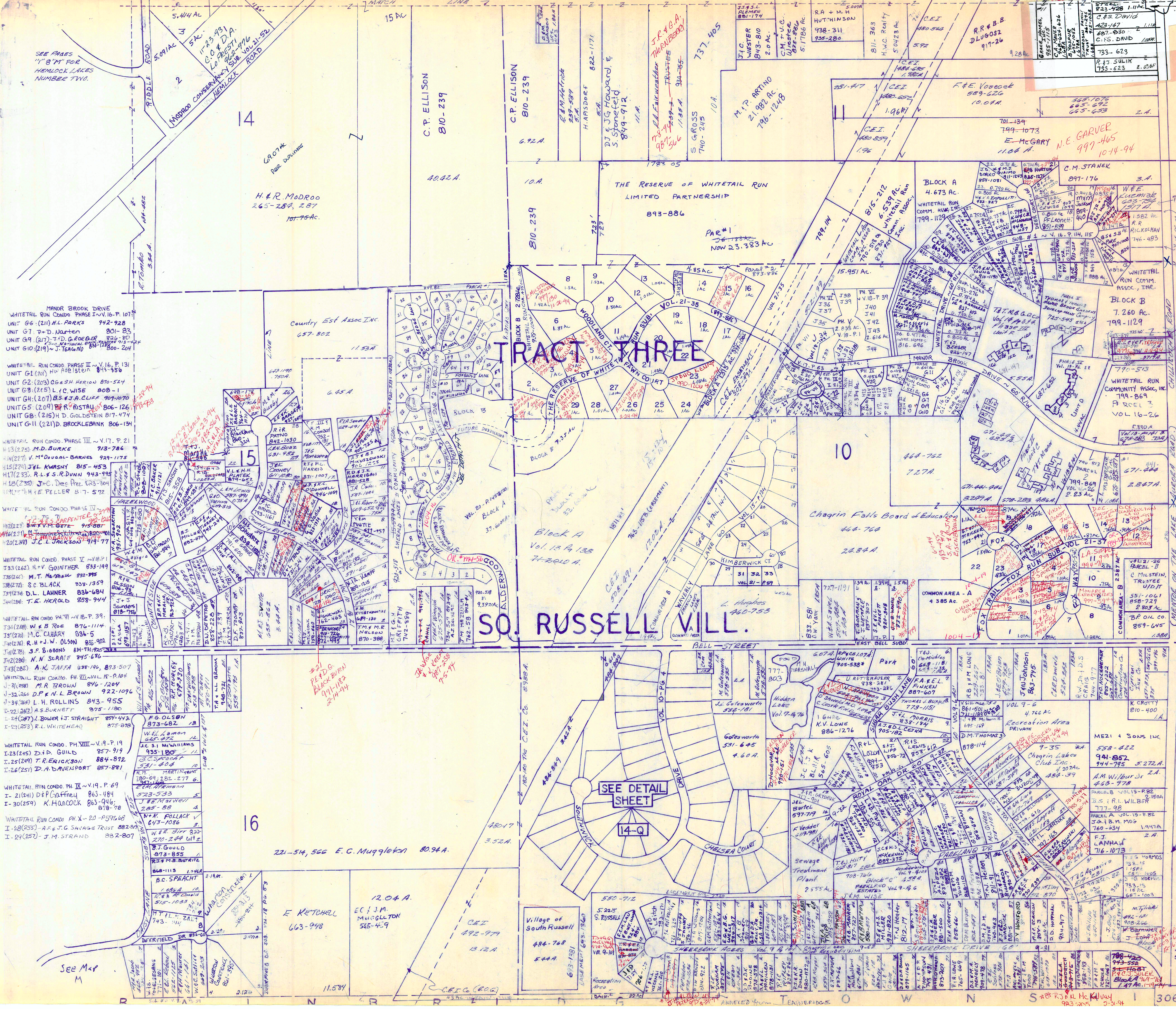
* Inadequate description

JANUARY 1, 1994

Grid with letters A through O and numbers 1 through 15 for reference.

RUSSELL - M

1-S.M. CONLEY 834-1052 - 774 DUPLICATE 70 AC - DEED 699AC... 3-K.M. CROTTY 756-1142 - (FRONTAGE-37.25) DEED - 45 - AC. TAX DUPLICATES - 25 AC - 244.



MANOR BROOK DRIVE
WHITETAIL RUN CONDO PHASE I-VI, P. 107
UNIT G6 (211) H.L. PARKS 942-928
UNIT G7 P.D. NORTON 801-83
UNIT G9 (117) T.D. G. ROEBER 826-80
UNIT G10 (219) J. TEAGAN 800-204

WHITETAIL RUN CONDO PHASE II-VI, P. 131
UNIT G1 (20) H.V. ROBERTSON 843-956
UNIT G2 (203) G.E. H. HEWITT 870-524
UNIT G3 (205) L.C. WISE 808-1
UNIT G4 (207) B.S. & J.A. CLIFF 909-1070
UNIT G5 (209) R.R. RISTAU 806-126
UNIT G6 (215) H.D. GOLDSTEIN 817-474
UNIT G11 (221) D. BROCKLEBANK 806-134

WHITETAIL RUN CONDO PHASE III-VI, P. 21
H13 (275) M.D. BURKE 913-784
H14 (277) V. McOUGAL-BARNES 929-1175
H15 (279) J.L. KWASNY 815-453
H17 (233) R.L.E.S. R. DUNN 943-998
H18 (235) J.W.C. DEE PRZ 133-304
H19 (237) H.E. PELLER 817-572

WHITETAIL RUN CONDO PHASE IV-VI, P. 1
H20 (223) S.W. M. GETZ 915-887
H21 (225) J. H. HARRIS 817-1111
H22 (231) J.C. L. JACKSON 914-777

WHITETAIL RUN CONDO PHASE V-VI, P. 1
H23 (262) M.V. GUNTHER 833-149
H24 (264) M.T. MATHIAS 831-395
H25 (272) S.C. BLACK 831-1359
H26 (274) D.L. LAHNER 836-684
H27 (286) T.E. HEROLD 858-944

WHITETAIL RUN CONDO PHASE VI-VI, P. 39
H28 (288) W.A.B. ROE 876-1114
H29 (290) M.C. CLARY 834-5
H30 (292) R.H. & W. OLSON 855-902
H31 (294) S.F. BARNES 841-742-333
H32 (296) N.W. SURATE 845-686
H33 (298) A.K. JAFFA 838-146, 873-507
H34 (300) M.R. BROWN 876-1201
H35 (302) D.P. & N.L. BROWN 922-1076
H36 (304) L.H. ROLLINS 843-455
H37 (306) A.S. BURNETT 875-1180
H38 (308) J. BOWER & J. STRAIGHT 854-474
H39 (310) R.L. WHITEHEAD 875-878

WHITETAIL RUN CONDO PHASE VII-VI, P. 19
I-23 (245) D.P. GUILD 857-919
I-25 (249) T.R. ERICKSON 884-872
I-26 (251) D.A. DAVENPORT 857-881

WHITETAIL RUN CONDO PHASE VIII-VI, P. 69
I-27 (241) D.P. CAFFEY 863-484
I-30 (259) K. HANCOCK 863-946, 878-78

WHITETAIL RUN CONDO PHASE IX-VI, P. 69
I-28 (255) A.P. & J.G. SAVAGE TRUST 882-82
I-29 (257) J.M. STRAND 882-807

WHITETAIL RUN CONDO PHASE X-VI, P. 69
I-30 (259) K. HANCOCK 863-946, 878-78

SEE MAP M

SCALE 1"=300'
JAN. 1, 1994

Vol. 13 - P. 92
Manor Brook Garden
Condominium Unit 1
Unit No. 1-125 A.S. O'NEILL 946-7349
1-126 H.M. SULLIVAN 884-704
1-127 K.T. WICKESSEY TRUSTEE 899-1251
1-128 A.S. O'NEILL 946-7349
1-129 T.E. WEISER 828-9944

Manor Brook Garden
Condominium Phase II
Vol. 13 - P. 141 678-283
Unit C
C1-101 G.M. MAGGIORE 882-425
C1-102 S.P. PFARR 939-827
C1-103 W.M. MERICSSON 790-449
C1-104 J. McNEARY 907-419
C1-105 K.L. LARSON 907-419
C1-106 J.S.M. MURRAY 954-36
C1-107 S.M. LUMMIS 951-328

PHASE II VOL. 14 - P. 22
UNIT D
D-1-104 L.C. BARR 888-157
D-2-104 J.S. GILSEN 857-1015
D-3-102 S.A. BARNICK 907-72
D-4-100 G.O. SMITH, JR. 815-288

Vol. 14 P. 34
UNIT F
F-1-126 G.J. HUBAY 873-450
F-2-126 R.E. VOE 870-735
F-3-122 J.W. DECE 681-367
F-4-120 CAR. FED. 774-1054
F-5-116 T.A.S.A. BELL 892-444

PHASE II VOL. 14 - P. 39
UNIT E
E-1-116 J.P. PYNCHON 848-308
E-2-116 E. HENNINGER 753-551
E-3-112 J.E. THORNTON 827-2877 827
E-4-110 MEGAN ROTH 898-981

MEZI & SONS INC
558-622
941-852
944-795 5-272.A
943-978
A.M. WILBUR JR. Z.A.
463-978
PARCEL B VOL. 15 - P. 82
B.S. & R. WILBER
777-98
PARCEL A VOL. 15 - P. 82
J.O. & B.M. MOG
760-634
1.947A
F.J. LANHAM
716-1073

PARCEL C VOL. 15 - P. 82
J.O. & B.M. MOG
760-634
1.947A
F.J. LANHAM
716-1073

PARCEL D VOL. 15 - P. 82
J.O. & B.M. MOG
760-634
1.947A
F.J. LANHAM
716-1073

PARCEL E VOL. 15 - P. 82
J.O. & B.M. MOG
760-634
1.947A
F.J. LANHAM
716-1073

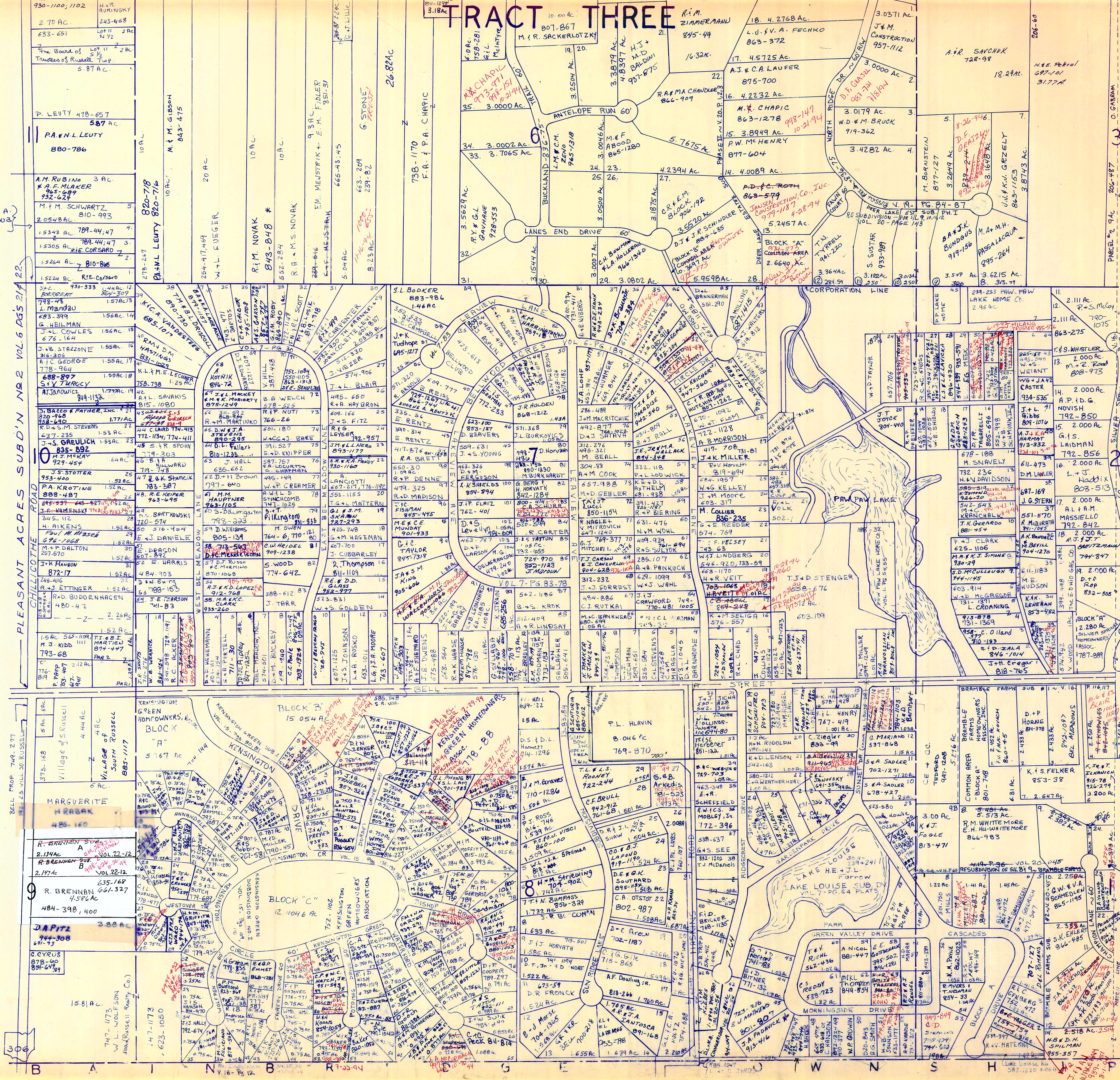
RELATIVE REPRESENTATION

* inadequate description

A	B	C	D
E	F	G	H
I	J	K	L
M	N	O	P

RUSSELL-N

TRACT THREE



M.E. + J.L. FARROW
Lake Louise
VOL. 304 Pgs. 239 + 241
Sub'n. Vol. 7 pg. 64

Lot	Vol	Pg	REV	MATERNI
1	589	897	G.M.	YAEGER
2	754	751	R.C.	GENBERG
3	752	472	D.E.L.	ROMAN
4	477	547	G.C.	GOODRICH
5	512	512	G.A.	BAMBERGER
6	521	521	M.A.	MILLER
7	501	750	P.H.	MILLS
8	501	750	H.B.	BAKER
9	678	477	S.A.	SADLER
10	702	1271	S.A.	SADLER
11	537	888	G.	MARTINO
12	787	1103	N.E.D.	BARNHART
13	813	471	K.T.	FOGLE

SCALE 1"=300'
JAN. 1, 1994

14	851	1443	T.E.C.	MURER
15	578	928	A.K.	MALMQUIST
16	848	2337	E.M.	MORONEY
17	553	580	M.I.M.	RIEDEL
18	804	783	R.W.M.D.	SCHOENFELD
19	480	142	R.N.	RUDOLPH
20	522	163	R.C.	LEWISON
21	580	1212	W.C.	WENTONHEAD
22	406	46	E.A.	OTTEN
23	582	326	S.K.	HOLLIES
24	521	356	G.R.I.M.	JANSKI
25	841	87	P.M.	SPARLAN
26	841	87	P.M.	SPARLAN
27	841	87	P.M.	SPARLAN
28	841	87	P.M.	SPARLAN
29	841	87	P.M.	SPARLAN
30	550	828	T.E.J.	TICHA
31	572	346	T.E.S.E.	HERBENER
32	851	122	E.L.	WEBSTER
33	729	703	B.A.	WEBSTER
34	463	348	E.L.	SCHIFFIELD
35	772	396	R.W.E.S.	MOBLEY, JR.
36	538	637	G.G.E.S.	SEE
37	832	1202	T.J.	MCDANIELS
38	416	439	R.G.B.	BRICKER
39	768	135	J.B.	TRIPP
40	574	412	D.L.E.N.B.	COOPER/DEE
41	944	1049	G.J.E.	D. NORTON
42	711	132	G.W.D.	BUTNER
43	801	807	E.S.	MATHEUS
44	780	728	J.	COLEMAN
45	782	1297	H.L.	BAKER
46	686	260	C.	HAUSON
47	410	377	W.M.	GODWIN
48	520	843	A.G.	SMITH
49	633	1177	H.B.	JOHNSON
50	731	262	A.N.D.	KRAUSE
51	724	602	G.E.	STEPHENS
52	854	33	R.S.	MYERS
53	486	169	R.S.	FEUCHT
54	822	1023	L.G.	PAYNE
55	643	389	H.D.	MARRA
56	895	502	E.	GUTTSCHALK
57	881	447	A.	NICOL
58	582	436	T.V.	RIEHL
59	538	723	C.S.	REDDY
60	819	554	M.E.K.L.	THOMPSON
61	820	1233	R.S.	SMITH
62	754	1011	H.G.F.R.	DeRec

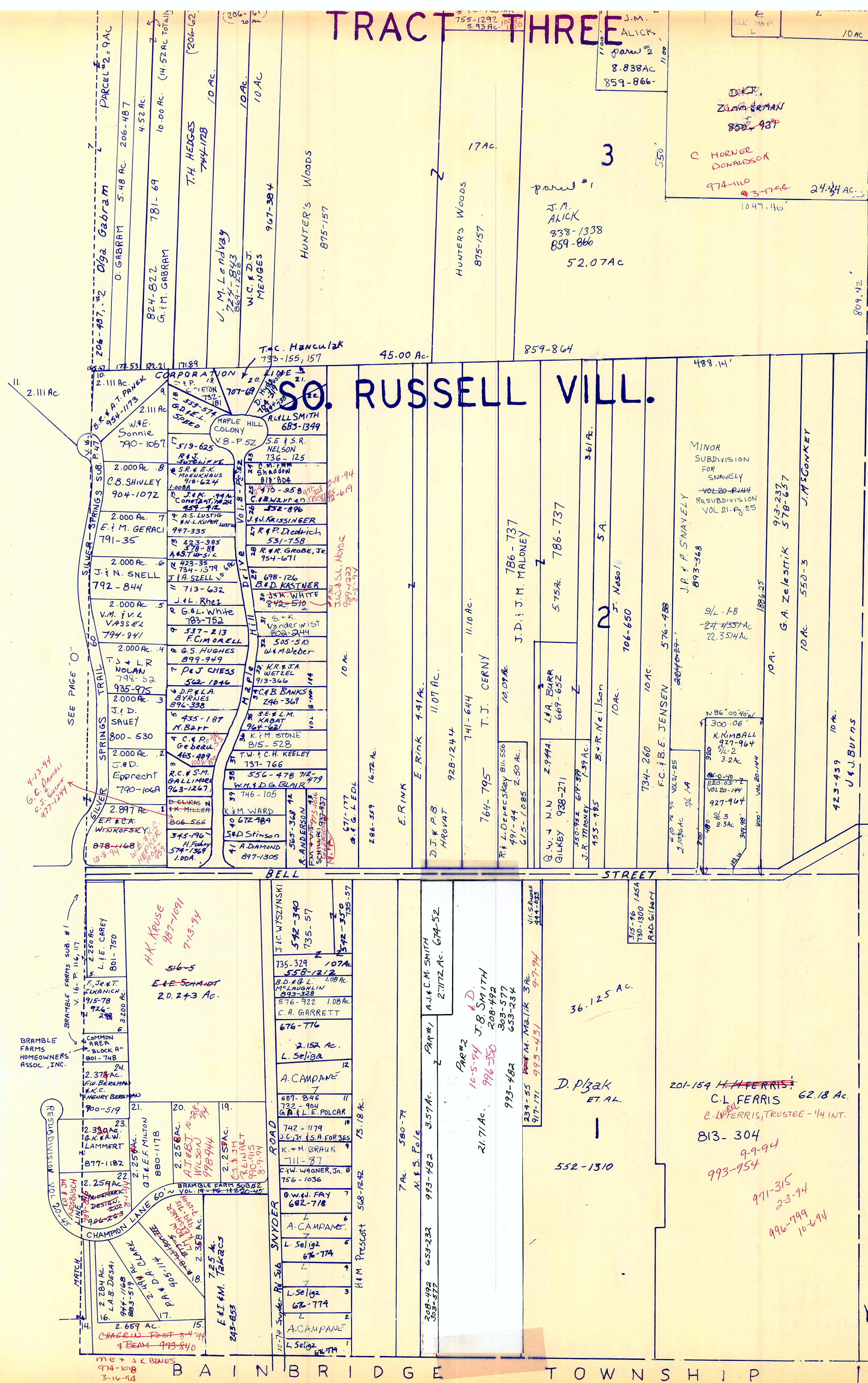
* Inadequate description

A	B	C	D
E	F	G	H
I	J	K	L
M	N	O	P

RUSSELL-0

RELATIVE REPRESENTATION

TRACT THREE



RUSSELL VILL.

NEWBURNSTONSHIP



SCALE: 1" = 300'

* Inadequate description

A	B	C	D
E	F	G	H
I	J	K	L
M	N	O	P

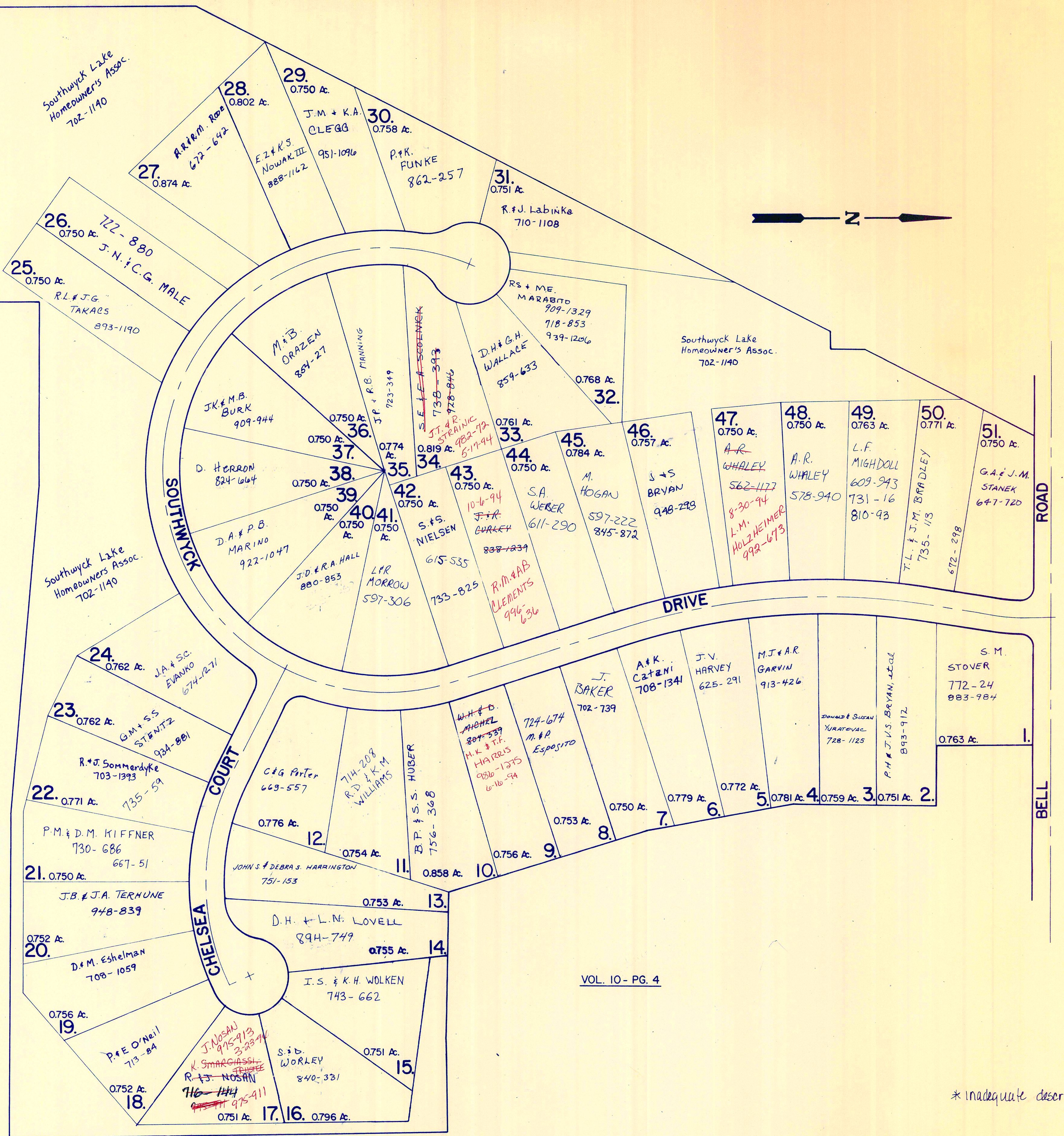
RUSSELL - P
JANUARY 1, 1994
RELATIVE REPRESENTATION

VILLAGE OF SOUTH RUSSELL
WASTE WATER TREATMENT
PLANT SITE
5.440 Ac.
(0.29 Ac. BAINBRIDGE TWP.)

BAINBRIDGE TOWNSHIP
RUSSELL TOWNSHIP

VOL. 9 - PG. 101

SHEERBROOK ACRES



VOL. 10 - PG. 4

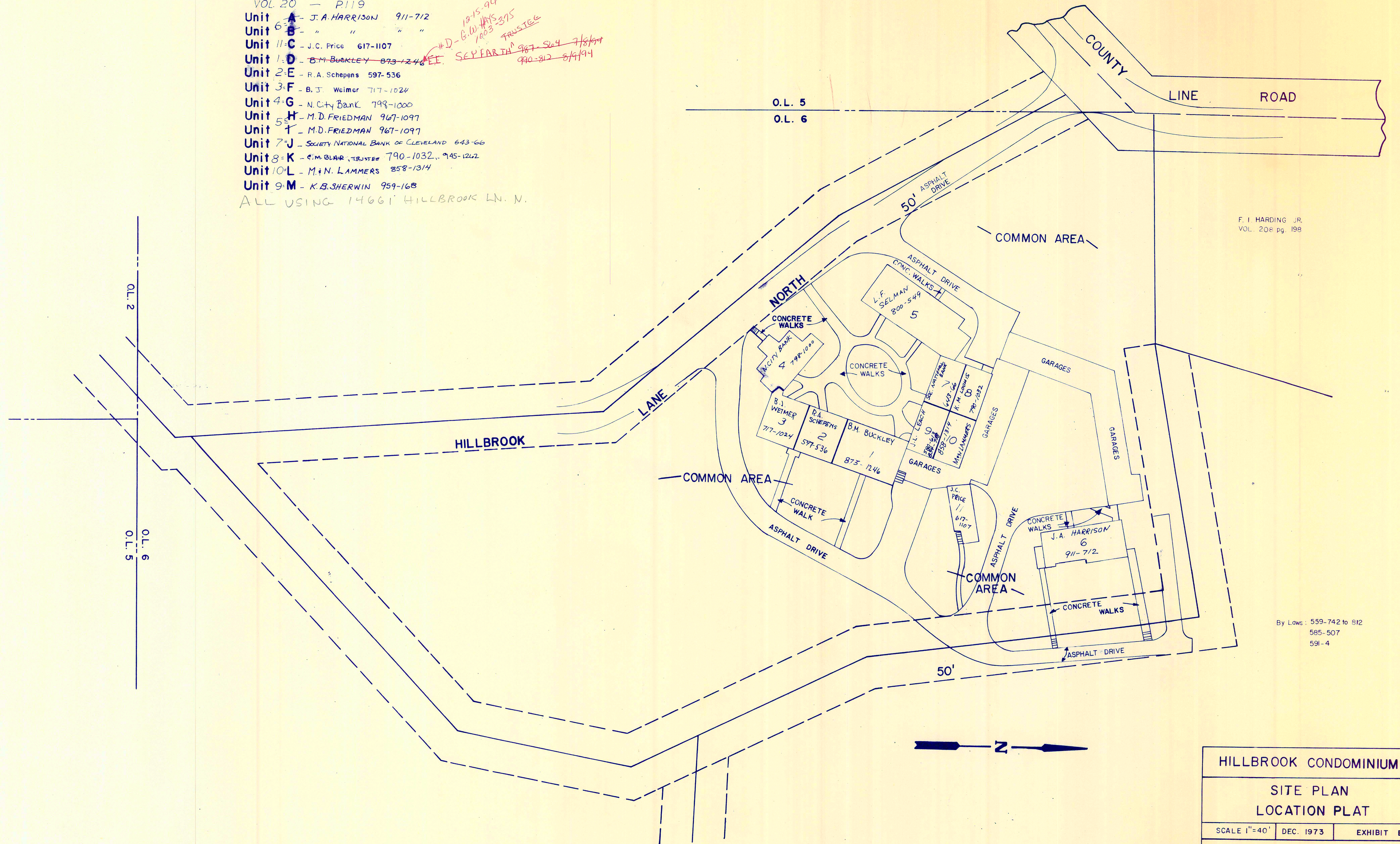
* Inadequate description

SHEERBROOK ACRES NUMBER 2

JAN. 1, 1994

AMENDED
HILLBROOK CONDOMINIUM

- VOL 20 - P119
- Unit A - J.A. HARRISON 911-712
 - Unit B - " " " "
 - Unit C - J.C. PRICE 617-1107
 - Unit D - B.M. BUCKLEY 873-1246
 - Unit E - R.A. SCHEPENS 597-536
 - Unit F - B.J. WEIMER 717-1024
 - Unit G - N. CITY BANK 799-1000
 - Unit H - M.D. FRIEDMAN 967-1097
 - Unit I - M.D. FRIEDMAN 967-1097
 - Unit J - SOCIETY NATIONAL BANK OF CLEVELAND 643-66
 - Unit K - C.M. BLAIR, TRUSTEE 790-1032, 945-1262
 - Unit L - M.+N. LAMMERS 858-1314
 - Unit M - K.B. SHERWIN 959-168
- ALL USING 14661 HILLBROOK LN. N.
- 1815-94
1803-875
TRUSTEE
SEP 1987
987-564
7/8/94
940-812
8/4/94*



F. I. HARDING JR.
VOL. 208 pg. 198

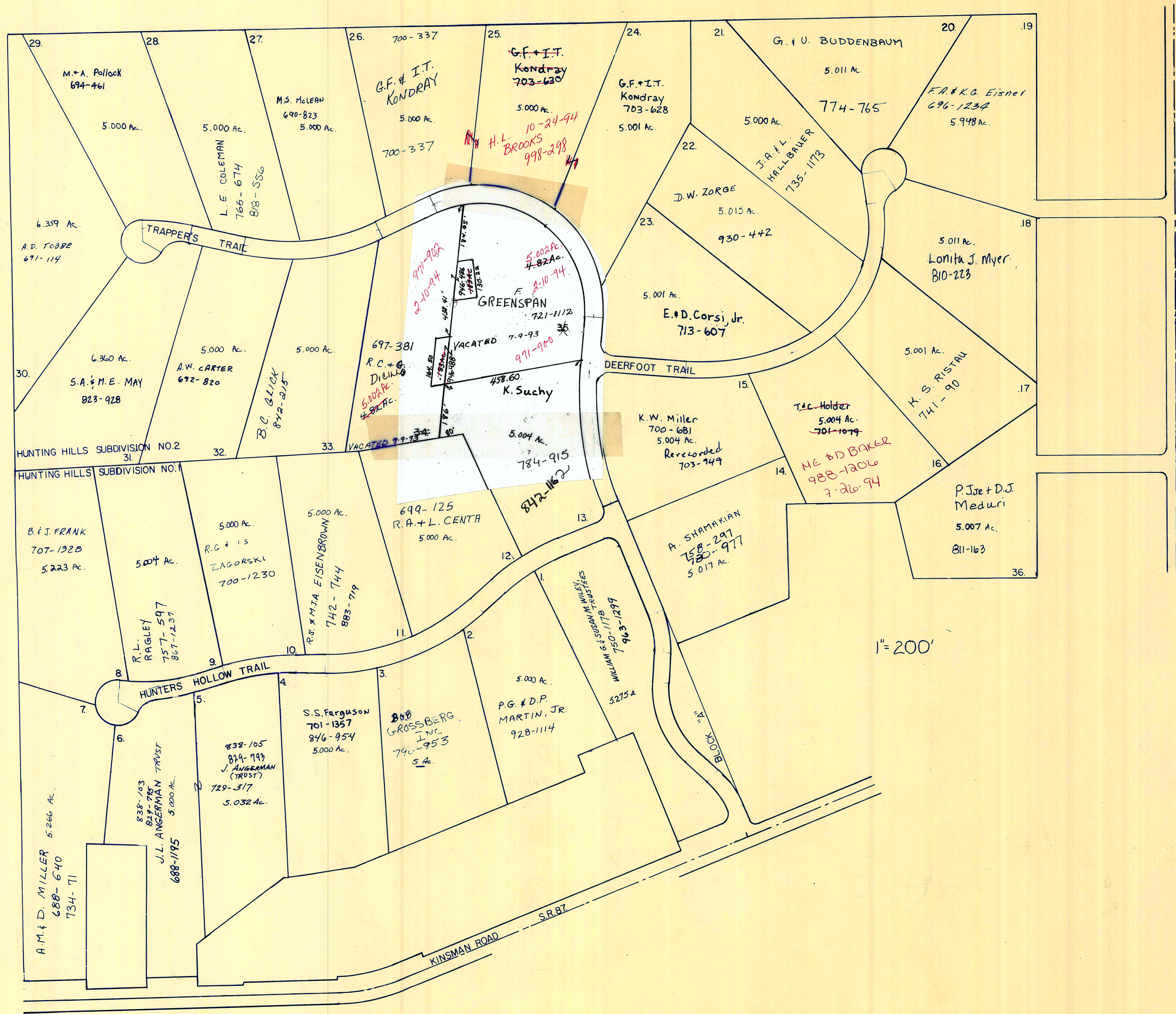
By Laws: 559-742 to 812
585-507
591-4

HILLBROOK CONDOMINIUM		
SITE PLAN		
LOCATION PLAT		
SCALE 1"=40'	DEC. 1973	EXHIBIT B
14 - R RUSSELL		

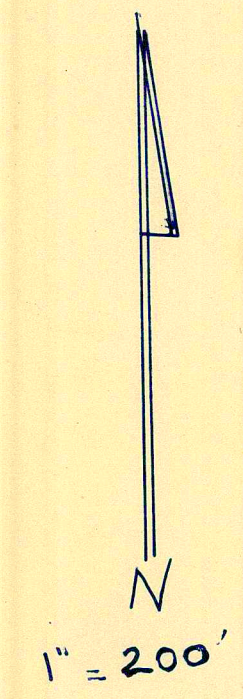
Recorded Vol. 10 pg. 39
AMENDED VOL 20 - P119 8-11-92

JAN. 1, 1994

RELATIVE REPRESENTATION
* Inadequate description



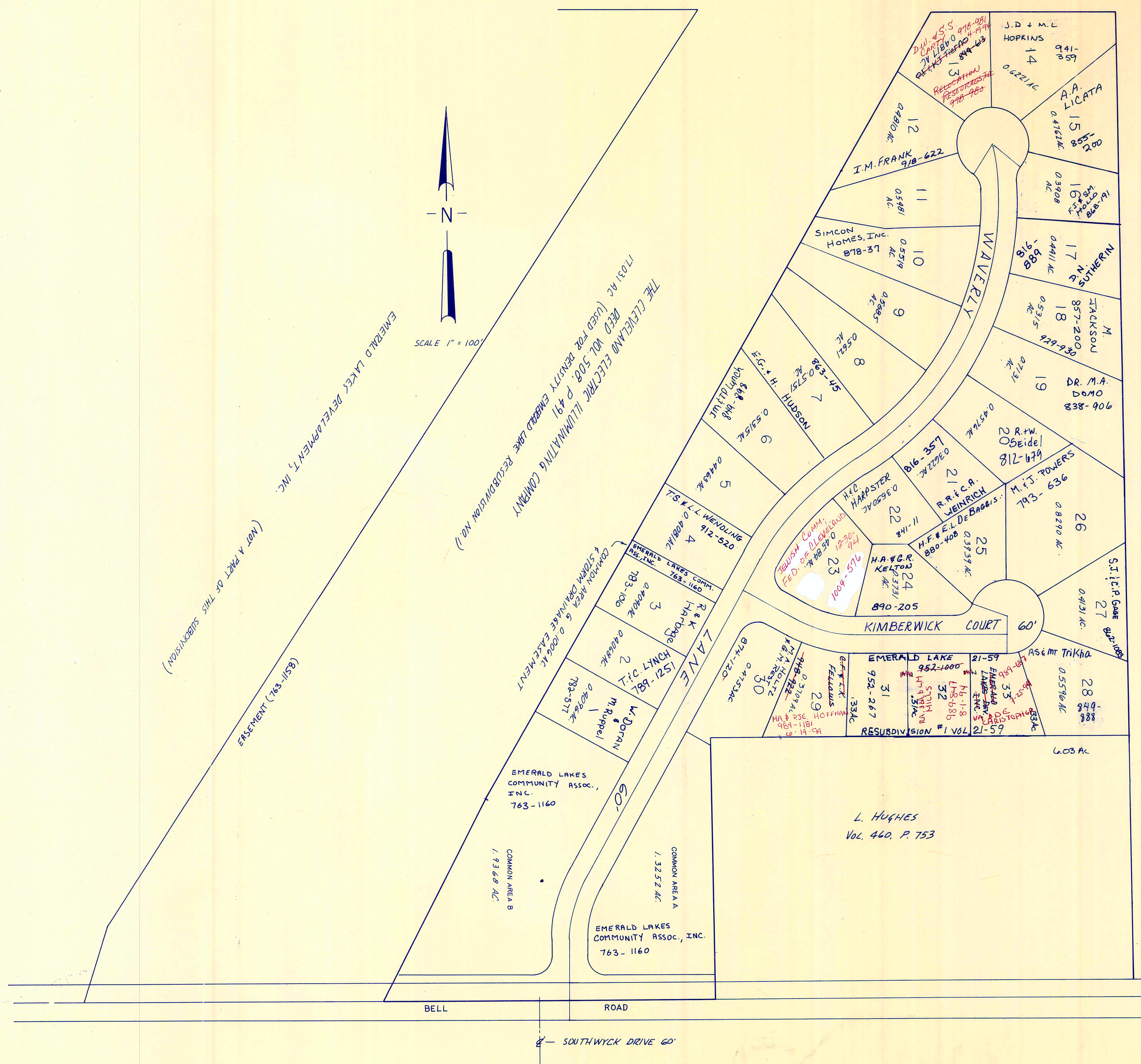
HUNTING HILLS SUBDIVISIONS. 1&2.
 no.1. vol. 14 pg. 1-2.
 no.2. vol. 14 pg. 17-19.
 JAN 1,
 HUNTING HILLS PROPERTIES, INC.



* Inadequate description

JANUARY 1, 1994
 RELATIVE REPRESENTATION

T & T CONSTRUCTION Co
Vol. 635, P. 600



Lot No.	Vol-Pg	Date	Owner	Vol-Pg	Date	
1			40.			
2			41.			
3			42.			
4			43. FRONTIER LAND LTD.	947-10	1-12-94	
5			44.			
6	D.S. BUILDERS INC	784-1118	6-30-94	45.		
7			46. 2 7			
8	B.W. FIALKO, TRUSTEE	955-282	9-28-93	47. D.S. BUILDERS, INC.	944-55	10-3-94
9	P.A. BASISTA	955-284	9-28-93	48.		
10	T.M. & C.A. BASISTA	955-286	9-28-93	49.		
11	S & S BLDG. REALTY Co.	952-996	9-2-93	50.		
12	S & S BLDG. REALTY Co.	952-996	9-2-93	51.		
13			52.			
14			53.			
15			54.			
16			55.			
17			56.			
18			57.			
19			58.			
20			59.			
21			60.			
22	A.G. & M.N. HARRIS	1002-235	12-5-94	61.		
23	J.W. & J.A. BAUER	995-325	9-26-94			
24						
25						
26	J.L. & E.R. COLLINS	1001-979	11-25-94			
27						
28	J.S. GIDEON & D. SCHWARTZ-GIDEON	1002-97	11-28-94			
29						
30						
31						
32						
33						
34						
35						
36						
37						
38						
39						

EMERALD LAKE
SUBDIVISION NO. 1
VOL. 15 - PG. 107, 108 &
RESUBDIVISION NO. 1
VOL. 15 - PG. 134, 135

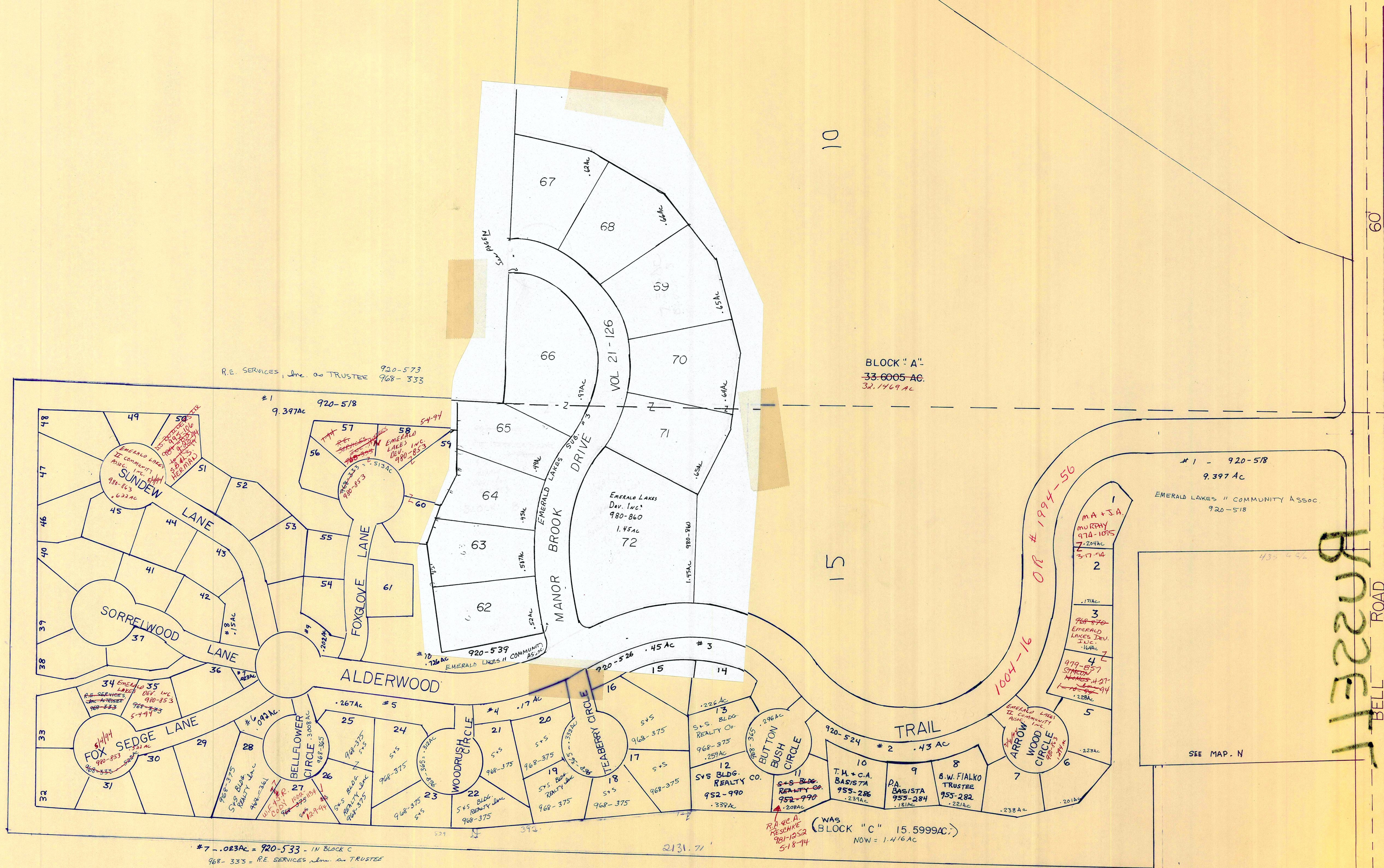
1" = 100'

JANUARY 1, 1999

* Inadequate description

EMERALD LAKE SUBDIVISION NO. 2 VOL. 20-145

SOUTH RUSSELL VILLAGE



R.E. SERVICES, Inc. as TRUSTEE 920-573 968-333

BLOCK "A" - 33.6005 AC. 32.1469 AC

*7 - .023 AC = 920-533 - IN BLOCK C
 968-333 = R.E. SERVICES, Inc. as TRUSTEE
 968-361 = EMERALD LAKES DEV. INC.
 968-365 = EMERALD LAKES II COMMUNITY ASSOC. INC.
 980-253 = EMERALD LAKES DEV. INC.
 980-863 = EMERALD LAKES II COMMUNITY ASSOC. INC.

(WAS BLOCK "C" 15.5999 AC.)
 NOW = 1.416 AC

SCALE 1" = 100' JANUARY 1, 1994

RELATIVE REPRESENTATION

CK. SUBDIVISION PLAT VOL. 20-Pg. 145

PAGE 14-U

RUSSELL

BELL ROAD
 1132209
 4991

60

10

15